


15-179-20040-00-02

STATE OF KANSAS
STATE CORPORATION COMMISSION
CONSERVATION DIVISION
P. O. BOX 17027
WICHITA, KANSAS 67217

FORM CP-4

WELL PLUGGING RECORD



Locate well correctly on above Section Plat

Sheridan County, Sec. 26, Twp. 8S, Rge. 29 (E) W (W)
C SW SW
Location as "NE/CNW/SW" or footage from lines _____
Lease Owner Koch Exploration Co.
Lease Name Selbe (TOWWO) KCC ZAO Well No. #1
Office Address P.O. Box 2256 - Wichita, Kansas 67201
Character of Well (completed as Oil, Gas or Dry Hole) Wash Down
Date well completed 3-1-76 19 76
Application for plugging filed 3-1 19 76
Application for plugging approved 3-1 19 76
Plugging commenced 8:00 a.m. 3-1 19 76
Plugging completed 2:00 p.m. 3-1 19 76
Reason for abandonment of well or producing formation Wash Down
If a producing well is abandoned, date of last production 19 _____
Was permission obtained from the Conservation Division or its agents before plugging was commenced? Yes

Name of Conservation Agent who supervised plugging of this well Gilbert Balthazor
Producing formation _____ Depth to top _____ Bottom _____ Total Depth of Well 4150'
Show depth and thickness of all water, oil and gas formations.

OIL, GAS OR WATER RECORDS

CASING RECORD

FORMATION	CONTENT	FROM	TO	SIZE	PUT IN	PULLED OUT

Describe in detail the manner in which the well was plugged, indicating where the mud fluid was placed and the method or methods used in introducing it into the hole. If cement or other plugs were used, state the character of same and depth placed, from _____ feet to _____ feet for each plug set.

Bottom plug @ 2220' fill up to 1936' w/70 sx
#2 plug @ 210' fill up to 128' w/20 sx
Top plug @ 40' fill up to top w/10 sx

Name of Plugging Contractor (If additional description is necessary, use BACK of this sheet) Rains & Williamson Oil Co., Inc.
Address 435 Page Ct. - 220 West Douglas - Wichita, Kansas 67202

STATE OF Kansas COUNTY OF Sedgwick
Wilson Rains, Pres. Rains & Williamson Oil Co., Inc. ss.
well, being first duly sworn on oath, says: That I have knowledge of the facts, statements, and matters herein contained and the log of the above-described well as filed and that the same are true and correct. So help me God.

(Signature) Wilson Rains
Wilson Rains
435 Page Ct. - 220 W. Douglas - Wichita, Ks
(Address)

Subscribed and sworn to before me this 5 day of March 19 76
10-4-79
Juanita M. Green Notary Public.



RECEIVED
STATE CORPORATION COMMISSION
MAR 10 1976
CONSERVATION DIVISION
Wichita, Kansas
3-16-76

WELL LOG

15-179-20040-00-02

COMPANY Koch Exploration Co.
KCC ZAP
FARM Selbe (OWWO) NO. #1


SEC. 26 T. 8S R. 29W
LOC. C SW SW

RIG. NO. 4

TOTAL DEPTH 4150'
COMM. 2-28-76

COMP. 3-1-76

COUNTY Sheridan
KANSAS



CONTRACTOR Rains & Williamson Oil Co., Inc.

CASING

20 10
15 8
12 6
13 5

ELEVATION

PRODUCTION Wash Down
D&A

FIGURES INDICATE BOTTOM OF FORMATIONS

Wash down to Total Depth 4150'

RECEIVED
STATE CORPORATION COMMISSION
MAR 10 1976
3-10-76
CONSERVATION DIVISION
Wichita, Kansas


State of Kansas
County of Sedgwick ss:

I, Wilson Rains, President of the Rains & Williamson Oil Co., Inc. Company

upon oath state that the above and foregoing is a true and correct copy of the log of the Selbe #1 well.

Wilson Rains
Wilson Rains

Juanita M. Green
Juanita M. Green



Subscribed and sworn to before me this 5 day of March 19 76

My Commission Expires: 10-4-79