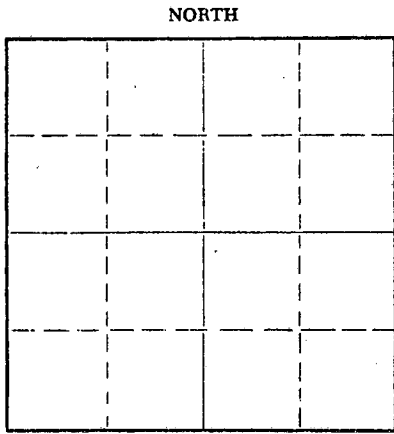


STATE OF KANSAS
STATE CORPORATION COMMISSION

15-179-20043-0000 Form CP-4

Give All Information Completely
Make Required Affidavit
Mail or Deliver Report to:
Conservation Division
State Corporation Commission
212 No. Market
Wichita, Kansas

WELL PLUGGING RECORD



Sheridan County. Sec. 27 Twp. 8 Rge. 29 (E) W (W)
Location as "NE/CNW/SW" or footage from lines. SE SE SE
Lease Owner Leo J. Dreiling Oil Company
Lease Name Day Well No. 1
Office Address Route 2, Victoria, Kansas 67671
Character of Well (completed as Oil, Gas or Dry Hole) Dry Hole
Date well completed 6-4 1968
Application for plugging filed 6-4 1968
Application for plugging approved 6-4 1968
Plugging commenced 6-4 1968
Plugging completed 6-4 1968
Reason for abandonment of well or producing formation Dry Hole

If a producing well is abandoned, date of last production 19
Was permission obtained from the Conservation Division or its agents before plugging was commenced? Yes

Name of Conservation Agent who supervised plugging of this well Bill Nichols
Producing formation _____ Depth to top _____ Bottom _____ Total Depth of Well _____ Feet
Show depth and thickness of all water, oil and gas formations.

OIL, GAS OR WATER RECORDS

CASING RECORD

| FORMATION | CONTENT | FROM | TO | SIZE | PUT IN | PULLED OUT |
|--------------|---------|------|----|--------|--------|------------|
| Surface Pipe | | | | 8 5/8" | 251' | |
| | | | | | | |
| | | | | | | |
| | | | | | | |
| | | | | | | |

Describe in detail the manner in which the well was plugged, indicating where the mud fluid was placed and the method or methods used in introducing it into the hole. If cement or other plugs were used, state the character of same and depth placed, from _____ feet to _____ feet for each plug set.

1st. plug was set at 1525' with 100 sacks cement
2nd. plug was set at 275' with 20 sacks cement
3rd. plug was set at 40' with 10 sacks cement

RECEIVED
STATE CORPORATION COMMISSION
JUN 10 1968
CONSERVATION DIVISION
Wichita, Kansas

6-10-68

(If additional description is necessary, use BACK of this sheet)

Name of Plugging Contractor L. J. Dreiling & Sons, Inc.
Address Route 2, Victoria, Kansas 67671


STATE OF KANSAS, COUNTY OF ELLIS, ss.
I, Leo F. Dreiling (employee of owner) or (~~representative~~) of the above-described

well, being first duly sworn on oath, says: That I have knowledge of the facts, statements, and matters herein contained and the log of the above-described well as filed and that the same are true and correct. So help me God.

(Signature) Leo F. Dreiling

LEO F. DREILING, ROUTE 2, VICTORIA, KANSAS 67671
(Address)

SUBSCRIBED AND SWORN TO before me this 5th day of June, 19 68



Joseph A. Hess
Joseph A. Hess Notary Public.

15-179-20093-00-00

L. J. DREILING and SONS, Inc.
VICTORIA, KANSAS

WELL LOG

| | | |
|-------------|--|-----------------------------------|
| Company | Leo J. Dreiling Oil Company Route 2 Victoria, Kansas 67671 | Sec. 27 Twp. 8 Rng. 29 |
| Farm | Day No. 1 | Location SE SE SE |
| Total Depth | 3939' | County Sheridan 2819' K.B. |
| Comm. | 5-29-68 Comp. 6-4-68 | Elevation: 2816' D. F. |
| Contractor | L. J. Dreiling & Sons, Inc. Route 2 Victoria, Kansas 67671 | 2814' G. R. |
| | Casing Record 251' - 8 5/8" | Cement Record 150 sacks cement |
| | | Production: D & A |

RECEIVED
STATE CORPORATION COMMISSION
JUN 10 1968
CONSERVATION DIVISION
Wichita, Kansas

Figures Indicate Bottom of Formations

| | | |
|-------|-------|-----------------|
| 0' | 40' | Top Soil & Sand |
| 40' | 105' | Shale |
| 105' | 225' | Sand |
| 225' | 251' | Blue Shale |
| 251' | 1043' | Blue Shale. |
| 1043' | 1970' | Shale |
| 1970' | 2154' | Shale with Lime |
| 2154' | 2228' | Sand |
| 2228' | 2415' | Shale |
| 2415' | 2442' | Shale |
| 2442' | 2478' | Anhy. |
| 2478' | 2624' | Shale |
| 2624' | 2930' | Shale |
| 2930' | 3082' | Shale & Lime |
| 3082' | 3939' | Lime & Shale |
| 3939' | T.D. | |

6-10-68

STATE OF KANSAS)
)ss
COUNTY OF ELLIS)

I, Leo F. Dreiling, of the L. J. Dreiling & Sons, Inc., upon oath states that the above and foregoing is a true and correct copy from the Daily Drilling Report from your Day #1.


Leo F. Dreiling

LEO F. DREILING

Subscribed and sworn to before me this 5th day of June 1968.

Joseph A. Hess

JOSEPH A. HESS NOTARY PUBLIC



My commission expires: September 19, 1970