

15-179-20445-00-00

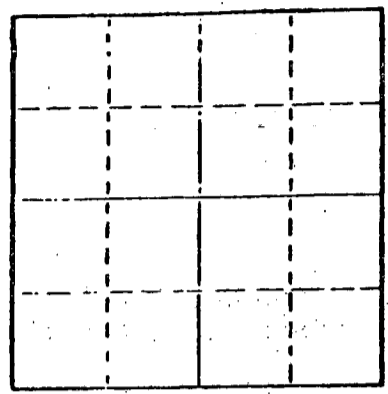
STATE OF KANSAS  
STATE CORPORATION COMMISSION

WELL PLUGGING RECORD

Give All Information Completely  
Make Required Affidavit  
Mail or Deliver Report to  
Conservation Division  
State Corporation Comm.  
245 North Water  
Wichita, KS 67202

Sheridan County, Sec. 29 Twp. 8S Rge. 29 E/W  
Location as "NE/CNW/SW" or footage from lines  
C S/2 SW SE

Lease Owner A. Scott Ritchie  
Lease Name KOSTER Well No. 1  
Office Address 950 KSB&T Bldg., Wichita, Ks 67202  
Character of Well (Completed as Oil, Gas or Dry Hole)  
Dry Hole



Locate well correctly on above  
Section Plot

Date Well completed 12/13 1976  
Application for plugging filed 12/13 1976  
Application for plugging approved 12/13 1976  
Plugging commenced 12/13 1976  
Plugging completed 12/13 1976  
Reason for abandonment of well or producing formation  
Dry Hole

If a producing well is abandoned, date of last production  
19

Was permission obtained from the Conservation Division or  
its agents before plugging was commenced? Yes

Name of Conservation Agent who supervised plugging of this well Gilbert Balthezor  
Producing formation Depth to top Bottom Total Depth of Well 4150'  
Show depth and thickness of all water, oil and gas formations.

OIL, GAS OR WATER RECORDS

CASIN: RECORD

FORMATION	CONTENT	FROM	TO	SIZE	PUT IN	PULLED OUT
				8 5/8	208'	None

Describe in detail the manner in which the well was plugged, indicating where the mud fluid  
was placed and the method or methods used in introducing it into the hold. If cement or other  
plugs were used, state the character of same and depth placed, from feet to  
feet for each plug set.

1st plug @ 1600' w/70 sx  
2nd plug @ 200' w/20 sx  
3rd plug @ 40' w/10 sx

RECEIVED  
STATE CORPORATION COMMISSION

DEC 22 1976

CONSERVATION DIVISION  
Wichita, Kansas

(If additional description is necessary, use BACK of this sheet)

Name of Plugging Contractor Allied Cementing 12-22-76  
Box 31, Russell, Ks


STATE OF Kansas COUNTY OF Sedgwick ss.  
Wm. S. Shropshire (employee of owner) or (owner or operator) of the above-described  
well, being first duly sworn on oath, says: That I have knowledge of the facts, statements, and matters herein contained, and the log of the  
above-described well as filed and that the same are true and correct. So help me God.

(Signature) *Wm. S. Shropshire*  
617 Union Center, Wichita, Ks 67202  
(Address)

21st day of December 19 76

JOLENE S. FRISBIE, STATE NOTARY PUBLIC  
My Comm. Exp. March 13, 1979

*Jolene S. Frisbie*  
Notary Public.



WELL LOG

15-179-20445-00-00

COMPANY A. Scott Ritchie

SEC. 29 T. 8S R. 29W

FARM KOSTER NO. 1

LOC. C S/2 SW SE

RIG. NO. 15


TOTAL DEPTH 4150'

COUNTY Sheridan KANSAS

COMM. 12/6/76

COMP. 12/13/76

CONTRACTOR Murfin Drilling



CASING

20 10  
15 8 5/8" @ 208' w/150' sx  
12 6  
13 5

ELEVATION

PRODUCTION D&A

FIGURES INDICATE BOTTOM OF FORMATIONS

- 165 - surf soil & sand
- 208 - blue & gray shale
- 1110 - shale
- 1350 - shale, sand
- 1919 - shale
- 2425 - shale, sand
- 3240 - shale
- 3865 - lime, shale
- 4150 - lime
- 4150 - RTD

RECEIVED  
STATE CORPORATION COMMISSION

DEC 22 1976

CONSERVATION DIVISION  
Wichita, Kansas

12-22-76

State of Kansas  
County of Sedgwick ss:

I, Wm. S. Shropshire of the Murfin Drilling Company

do hereby certify that the above and foregoing is a true and correct copy of the log of the Koster #1 well.



Wm. S. Shropshire

Subscribed and sworn to before me this 21st day of December 19 76

JOLENE S. FRISBIE, STATE NOTARY PUBLIC

My Commission Expires: My Comm. Exp. March 13, 1979

Jolene S. Frisbie  
NOTARY PUBLIC