

15-179-20316-0000

STATE OF KANSAS
STATE CORPORATION COMMISSION

Form CP-4


Give All Information Completely
Make Required Affidavit
Mail or Deliver Report to:
Conservation Division
State Corporation Commission
212 No. Market
Wichita, Kansas 67202

WELL PLUGGING RECORD

Sheridan County, Sec. 30 Twp. 8S Rge. (E) 29 (W)

Location as "NE/CNW/SW" or footage from lines C NW SE
Lease Owner Okmar Oil Company
Lease Name Geerdes "A" Well No. 1
Office Address 1130 Vickers-KSB&T Bldg., Wichita, Kansas
Character of Well (completed as Oil, Gas or Dry Hole) Dry Hole
Date well completed June 30, 19 72
Application for plugging filed 19
Application for plugging approved 19
Plugging commenced June 30, 19 72
Plugging completed June 30, 19 72
Reason for abandonment of well or producing formation Dry Hole

If a producing well is abandoned, date of last production 19
Was permission obtained from the Conservation Division or its agents before plugging was commenced? Yes (W. L. Nichols of Morland)



Locate well correctly on above Section Plat

Name of Conservation Agent who supervised plugging of this well
Producing formation Depth to top Bottom Total Depth of Well 2548 Feet
Show depth and thickness of all water, oil and gas formations.

OIL, GAS OR WATER RECORDS CASING RECORD

FORMATION	CONTENT	FROM	TO	SIZE	PUT IN	PULLED OUT
	Surface	0	263'	8-5/8"	263'	----
	Casing					

Describe in detail the manner in which the well was plugged, indicating where the mud fluid was placed and the method or methods used in introducing it into the hole. If cement or other plugs were used, state the character of same and depth placed, from feet to feet for each plug set.

Mud from TD to 1525', plug & 110 sax Cement;
2nd Plug @ 275' w/30 sax Cement; Top Plug @
40' w/10 sax Cement; 2 sax in rat hole.
Job completed @ 10:30 P.M. by HOWCO.

RECEIVED
STATE CORPORATION COMMISSION
JUL 11 1972
CONSERVATION DIVISION
Wichita, Kansas


7-11-72

(If additional description is necessary, use BACK of this sheet)

Name of Plugging Contractor Halliburton
Address Box 339, Hays, Kansas

STATE OF KANSAS, COUNTY OF SEDGWICK, ss.
Clarence Michael of Sage Drilling Co. (employee of owner) or (owner or operator) of the above described well, being first duly sworn on oath, says: That I have knowledge of the facts, statements, and matters herein contained and the log of the above described well as filed and that the same are true and correct. So help me God.

(Signature) Clarence Michael
500 Bitting Bldg., Wichita, Kansas 67202
(Address)



Subscribed and sworn to before me this 5th day of July, 19 72
My commission expires November 26, 1974.
Louise K. Whitted - Notary Public.

15-179-20316-00-00

RECEIVED
STATE CORPORATION COMMISSION

JUL 11 1972

CONSERVATION DIVISION
Wichita, Kansas

7-11-72

DRILLERS LOG

GEERDES "A" NO. 1


CASING RECORD:	OPERATOR: Okmar Oil Company	DESCRIPTION:
8-5/8" @ 263' w/225 sax cement	CONTRACTOR: Sage Drilling Co.	C NW SE Sec. 30-8S-29W Sheridan Co., Kansas
TOTAL DEPTH: 2548'	COMMENCED: June 28, 1972	ELEVATION: 2825KB
	COMPLETED: June 30, 1972	

<u>FORMATION</u>	<u>FROM</u>	<u>TO</u>	<u>REMARKS</u>
Shale & Sand	0	267	
Shale	267	2000	
Shale & Lime	2000	2394	
Shale	2394	2465	
Anhydrite	2465	2502	
Shale	2502	2548	D&A

I certify that this is a true and correct copy of the above log to the best of my knowledge.

SAGE DRILLING CO., INC.

BY Clarence Michael
Clarence Michael



Subscribed and sworn to before me this 5th day of July, 1972.

Louise K. Whitted
Louise K. Whitted, Notary Public

My commission expires:
November 26, 1974.