

15-179-20477-00-00


STATE OF KANSAS
STATE CORPORATION COMMISSION

WELL PLUGGING RECORD

Give All Information Completely
Make Required Affidavit
Mail or Deliver Report to
Conservation Division
State Corporation Comm.
245 North Water
Wichita, KS 67202

Sheridan County, Sec. 30 Twp. 8S Rge. 29W E/W
Location as "NE/CNW¹/SW¹" or footage from lines
E/2 E/2 SW

Lease Owner A. Scott Ritchie
Lease Name Geerdes #1 Well No. _____
Office Address Lyons, Kansas 67554
Character of Well (Completed as Oil, Gas or Dry Hole) _____



Locate well correctly on above
Section Plat

Date Well completed _____ 19____
Application for plugging filed _____ 19____
Application for plugging approved _____ 19____
Plugging commenced 12/12/77 _____ 19____
Plugging completed 12/15/77 _____ 19____
Reason for abandonment of well or producing formation
depleted.
If a producing well is abandoned, date of last production
_____ 19____

Was permission obtained from the Conservation Division or
its agents before plugging was commenced? yes

Name of Conservation Agent who supervised plugging of this well Balthazor
Producing formation _____ Depth to top _____ Bottom _____ Total Depth of Well 4170
Show depth and thickness of all water, oil and gas formations.

OIL, GAS OR WATER RECORDS

CASING RECORD

FORMATION	CONTENT	FROM	TO	SIZE	PUT IN	PULLED OUT
				8-5/8	281	none
				4 1/2"	4168	2207'

Describe in detail the manner in which the well was plugged, indicating where the mud fluid
was placed and the method or methods used in introducing it into the hold. If cement or other
plugs were used, state the character of same and depth placed, from _____ feet to
_____ feet for each plug set.

Pushed plug to 3015', ran 25' sand and 3 sacks cement. Loaded hole, shot pipe 5 times,
got loose at 2206', pulled 50 joints. Pumped 3 sacks hulls, 70 sacks cement, 15 sacks gel,
released plug and pumped 60 sacks cement, 400 lbs. pressure.

PLUGGING COMPLETE.

(If additional description is necessary, use BACK of this sheet)

Name of Plugging Contractor KELSO CASING PULLING
CHASE, KANSAS

STATE OF KANSAS COUNTY OF RICE, ss.
R. DARRELL KELSO (employee of owner) or (owner or operator)
of the above-described well, being first duly sworn on oath, says: That I have knowledge of
the facts, statements, and matters herein contained and the log of the above-described well
as filed and that the same are true and correct. So help me God.

(Signature) R. Darrell Kelso
CHASE, KANSAS
(Address)

SUBSCRIBED AND SWORN TO before me this 28th day of Dec., 19 77

My commission expires _____



Margaret Melcher
Notary Public.

RECEIVED
STATE CORPORATION COMMISSION
12-29-77
DEC 29 1977

CONSERVATION DIVISION
Wichita, Kansas

WELL LOG

19-179-20477-00-00

COMPANY A. Scott Ritchie

SEC. 30 T. 8S R. 29W
LOC. E/2 E/2 SW/4

FARM GEERDES NO. 1


RIG. NO. 16

TOTAL DEPTH 4170'

COMM. 10/10/77

COMP. 10/18/77

COUNTY Sheridan
KANSAS



CONTRACTOR Murfin Drilling

CASINO

20
15
12
10

10
8 5/8" @ 281' w/220 sx.

ELEVATION

6
5
4 1/2" @ 4168' w/75 sx

PRODUCTION Producer

FIGURES INDICATE BOTTOM OF FORMATIONS

Clay, sand	135
post rock, shale	282
sand, shale	1590
shale	2500
shale, lime	2865
shale	3080
shale, lime	3945
lime	4170
RTD	4170


RECEIVED
STATE CORPORATION COMMISSION

NOV 09 1977
11-9-77
CONSERVATION DIVISION
Wichita, Kansas

State of Kansas
County of Sedgwick ss:

I, Wm. S. Shropshire of the Murfin Drilling Company

upon oath state that the above and foregoing is a true and correct copy of the log of the Geerdes #1 well.



Subscribed and sworn to before me this 4th day of November 19 77

JOLENE S. FRIGGIE, STATE NOTARY PUBLIC
My Comm. Exp. March 13, 1979

Wm. S. Shropshire
Jolene S. Friggie
NOTARY PUBLIC