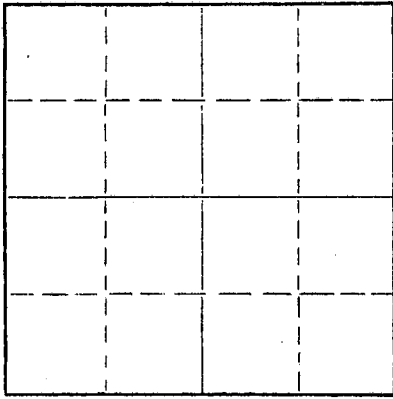


15-179-20110-00-00

Give All Information Completely  
Make Required Affidavit  
Mail or Deliver Report to:  
Conservation Division  
State Corporation Commission  
212 No. Market  
Wichita, Kansas

WELL PLUGGING RECORD

NORTH



Locate well correctly on above  
Section Plat

Sheridan County. Sec. 2 Twp. 8 Rge. 30 (E) W (W)  
Location as "NE/CNW&SW¼" or footage from lines. Approximately NW NW NE  
Lease Owner Leo J. Dreiling Oil Company  
Lease Name Moss Well No. 1  
Office Address Route 2, Victoria, Kansas 67671  
Character of Well (completed as Oil, Gas or Dry Hole) Dry Hole  
Date well completed 7-3-1968  
Application for plugging filed 7-3 1968  
Application for plugging approved 7-3 1968  
Plugging commenced 7-3 1968  
Plugging completed 7-3 1968  
Reason for abandonment of well or producing formation Dry Hole

If a producing well is abandoned, date of last production 19  
Was permission obtained from the Conservation Division or its agents before plugging was commenced? Yes

Name of Conservation Agent who supervised plugging of this well W. L. Nichols  
Producing formation \_\_\_\_\_ Depth to top \_\_\_\_\_ Bottom \_\_\_\_\_ Total Depth of Well \_\_\_\_\_ Feet  
Show depth and thickness of all water, oil and gas formations.

OIL, GAS OR WATER RECORDS

CASING RECORD

FORMATION	CONTENT	FROM	TO	SIZE	PUT IN	PULLED OUT
Surface Pipe				8 5/8"	330'	

Describe in detail the manner in which the well was plugged, indicating where the mud fluid was placed and the method or methods used in introducing it into the hole. If cement or other plugs were used, state the character of same and depth placed, from \_\_\_\_\_ feet to \_\_\_\_\_ feet for each plug set.

1st. plug was set @ 1745' with 70 sacks cement with 6% gel  
2nd. plug was set @ 340' with 20 sacks cement with 6% gel  
3rd. plug was set @ 40' with 10 sacks cement  
Cementing to bottom of cellar

RECEIVED  
STATE CORPORATION COMMISSION  
JUL 8 1968  
CONSERVATION DIVISION  
Wichita, Kansas  
07-08-1968


(If additional description is necessary, use BACK of this sheet)

Name of Plugging Contractor L. J. Dreiling & Sons, Inc.  
Address Route 2, Victoria, Kansas 67671

STATE OF KANSAS, COUNTY OF ELLIS, ss.  
I, Leo F. Dreiling (employee of owner) or ~~owner~~ of the above-described well, being first duly sworn on oath, says: That I have knowledge of the facts, statements, and matters herein contained and the log of the above-described well as filed and that the same are true and correct. So help me God.

(Signature) Leo F. Dreiling  
LEO F. DREILING, ROUTE 2, VICTORIA, KANSAS 67671  
(Address)

SUBSCRIBED AND SWORN TO before me this 5th day of July, 1968



September 19, 1970

Joseph A. Hess  
JOSEPH A. HESS Notary Public.

15-179-20110-00-00

L. J. DREILING and SONS, Inc.

VICTORIA, KANSAS

WELL LOG

Company Leo J. Dreiling Oil Company  
Route 2  
Victoria, Kansas 67671

Sec. 2 Twp. 8 Rng. 30

Farm Moss No. 1

Location Approximately NW NW NE

Total Depth 4300'

County Sheridan

Comm. 6-26-68 Comp. 7-3-68

Elevation: 2936' K.B.  
2933' D.F.

Contractor L. J. Dreiling & Sons, Inc.  
Route 2  
Victoria, Kansas 67671

2931' G.R.

Casing Record

Cement Record

Production: D & A

330' - 8 5/8"

175 sacks cement

Figures Indicate Bottom of Formations

0'	40'	Clay
40'	290'	Clay & Sand
290'	320'	Gumbo
320'	332'	Shale
332'	1375'	Shale
1375'	1957'	Shale & Sand
1957'	1970'	Hard Sand
1970'	2240'	Shale
2240'	2376'	Sand
2376'	2542'	Shale & Chat
2542'	2600'	Anhy.
2600'	2607'	Anhy.
2607'	2925'	Shale & Shells
2925'	3145'	Shale
3145'	3944'	Lime & Shale
3944'	4300'	Lime
4300'	T.D.	


RECEIVED  
STATE CORPORATION COMMISSION  
JUL 8 1968  
CONSERVATION DIVISION  
Wichita, Kansas

STATE OF KANSAS)

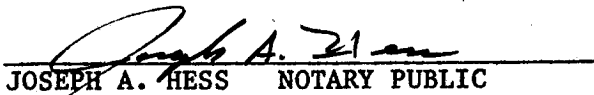
)ss

COUNTY OF ELLIS)

I, Leo F. Dreiling, of the L. J. Dreiling & Sons, Inc., upon oath states that the above and foregoing is a true and correct copy from the Daily Drilling Report from your Moss #1.

  
LEO F. DREILING

Subscribed and sworn to before me this 5th day of July 1968.

  
JOSEPH A. HESS NOTARY PUBLIC

My commission expires: September 19, 1970

