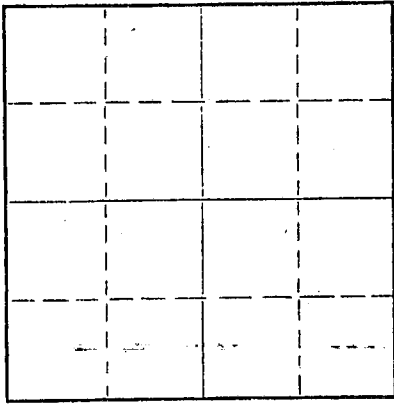


\*Give All Information Completely  
Make Required Affidavit  
Mail or Deliver Report to:  
Conservation Division  
State Corporation Commission  
212 No. Market  
Wichita, Kansas

WELL PLUGGING RECORD

NORTH



Locate well correctly on above  
Section Plat

Sheridan County, Sec. 14 Twp. 8 Rge. 30 (E) W (W)  
Location as "NE/CNW/SW" or footage from lines NE NE NW  
Lease Owner Shields Oil Producers, Inc.  
Lease Name Ibson Well No. 1  
Office Address Shields Building, Russell, Kansas 67665  
Character of Well (completed as Oil, Gas or Dry Hole) Dry hole  
Date well completed September 10 1970  
Application for plugging filed September 10 1970  
Application for plugging approved September 10 1970  
Plugging commenced September 10 1970  
Plugging completed September 10 1970  
Reason for abandonment of well or producing formation Dry hole

If a producing well is abandoned, date of last production 19  
Was permission obtained from the Conservation Division or its agents before plugging was commenced? yes

Name of Conservation Agent who supervised plugging of this well Bill Nichols  
Producing formation \_\_\_\_\_ Depth to top \_\_\_\_\_ Bottom \_\_\_\_\_ Total Depth of Well 4,298 Feet  
Show depth and thickness of all water, oil and gas formations.

OIL, GAS OR WATER RECORDS

CASING RECORD

FORMATION	CONTENT	FROM	TO	SIZE	PUT IN	PULLED OUT
				8 5/8"	290'	Cmtd w/ 170 sax

Describe in detail the manner in which the well was plugged, indicating where the mud fluid was placed and the method or methods used in introducing it into the hole. If cement or other plugs were used, state the character of same and depth placed, from \_\_\_\_\_ feet to \_\_\_\_\_ feet for each plug set.

Fill hole w/ heavy mud  
Set bridge plug @ 1,675'  
Spot 100 sax cement on plug thru 4 1/2" Drill pipe  
Fill hole with heavy mud  
set bridge plug @ 325'  
Spot 25 sax cement on plug thru 4 1/2" Drill pipe  
Fill hole w/ heavy mud  
Set bridge plug @ 40' w/ 1/2 sax hulls on plug  
Dump 10 sax cement on plug to cellar

RECEIVED  
STATE CORPORATION COMMISSION  
OCT 9 1970  
CONSERVATION DIVISION  
Wichita, Kansas

10-09-1970

(If additional description is necessary, use BACK of this sheet)

Name of Plugging Contractor Shields Drilling Co., Inc.  
Address Shields Building, Russell, Kansas

STATE OF Kansas, COUNTY OF Russell, ss.

(employee of owner) or (owner or operator) of the above-described well, being first duly sworn on oath, says: That I have knowledge of the facts, statements, and matters herein contained and the log of the above-described well as filed and that the same are true and correct. So help me God.


(Signature) *A L Shields*

Shields Building, Russell, Kansas

(Address)

Subscribed and sworn to before me this 7th day of October, 1970

My commission expires 26, 1971



*Luke Phillips*

Notary Public.



# Shields

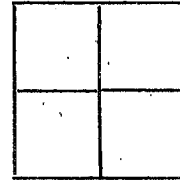
Russell, Kansas

WELL LOG

15-179-20265-00-00

Operator: Shields Oil Producers, Inc.  
 Well: Ibson # 1  
 Commenced: August 31, 1970  
 Completed: September 10, 1970  
 Contractor: Shields Drilling Co., Inc.

Well Description: NE NE NW



Sec. 14-8s-30w  
 Sheridan Co., Kansas

### CASING RECORD

Size	Run	Pulled
8 5/8"	290'	Cmtd w/ 170 sax

Elevation: 2,915' RB  
 Treatment:

Production: D & A

Tops: Heebner 3,982'  
 Toronto 4,005'  
 Lansing-KC 4,020'

..... Figures Indicate Bottom of Formations .....

Clay & Sand	40'	
Sand & Shale	2,200'	
Shale & Redbed	2,585'	
Anhydrite	2,620'	
Shale & Lime	3,725'	
Lime	4,298'	RTD

RECEIVED  
 STATE CORPORATION COMMISSION  
 OCT 9 1970  
 CONSERVATION DIVISION  
 Wichita, Kansas

Notes