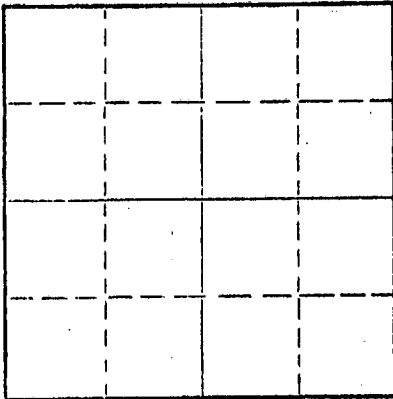


15-179-20265-00-01

Give All Information Completely
Make Required Affidavit
Mail or Deliver Report to:
Conservation Division
State Corporation Commission
P. O. Box 17027
Wichita, Kansas 67217
NORTH

WELL PLUGGING RECORD



Locate well correctly on above
Section Flat

Sheridan County, Sec. 14 Twp. 8 Rge. 30W (E) (W)
Location as "NE/CNWxSWx" or footage from lines NE NE NW
Lease Owner DONALD C. SLAWSON
Lease Name Currier 'D' (OWDD) Well No. 1
Office Address 200 Douglas Building Wichita, Kansas 67202
Character of Well (completed as Oil, Gas or Dry Hole) Dry Hole
Date well completed October 20, 1978
Application for plugging filed October 20, 1978
Application for plugging approved October 20, 1978
Plugging commenced October 20, 1978
Plugging completed October 20, 1978
Reason for abandonment of well or producing formation Dry Hole

If a producing well is abandoned, date of last production 19
Was permission obtained from the Conservation Division or its agents before plugging was commenced? yes

Name of Conservation Agent who supervised plugging of this well Gilbert Balthazor
Producing formation -- Depth to top -- Bottom -- Total Depth of Well 4620 Feet
Show depth and thickness of all water, oil and gas formations.

OIL, GAS OR WATER RECORDS

CASING RECORD

FORMATION	CONTENT	FROM	TO	SIZE	PUT IN	PULLED OUT
(OLD INFO:				8 5/8"	290'	Cmtd w/170 sx)

Describe in detail the manner in which the well was plugged, indicating where the mud fluid was placed and the method or methods used in introducing it into the hole. If cement or other plugs were used, state the character of same and depth placed, from feet to feet for each plug set.

1st plug @ 1500' w/70 sx
2nd plug @ 240' w/20 sx
Solid Bridge @ 40' w/10 sx
2' sx in Rat hole

RECEIVED
STATE CORPORATION COMMISSION

JAN 18 1979
01-18-79
CONSERVATION DIVISION
Wichita, Kansas

(If additional description is necessary, use BACK of this sheet)
Name of Plugging Contractor Slawson Drilling Co., Inc.
Address 200 Douglas Building Wichita, Kansas 67202

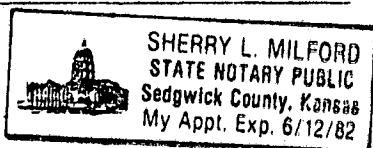
STATE OF KANSAS, COUNTY OF SEDGWICK, ss.
R. J. THATCHER (employee of owner) or (owner or operator) of the above-described well, being first duly sworn on oath, says: That I have knowledge of the facts, statements, and matters herein contained and the log of the above-described well as filed and that the same are true and correct. So help me God.

(Signature) R. J. THATCHER 200 Douglas Building Wichita, KS
(Address)

SUBSCRIBED AND SWORN TO before me this 16th day of January, 1979

My commission expires 6/12/82

SHERRY L. MILFORD Notary Public.



WELL LOG

15-179-20245-00-01

OPERATOR: Donald C. Slawson
 200 Douglas Building
 Wichita, Kansas 67202

LEASE: #1 Currier 'D' - OWDD
 NE NE NW of Sec. 14-8-30W
 Sheridan County, Kansas

CONTRACTOR: Slawson Drilling Company, Inc.
 200 Douglas Building
 Wichita, Kansas 67202

COMMENCED: October 16, 1978

COMPLETED: October 20, 1978

CASING: Old Info: Surface - 8 5/8" @ 290' w/170 sx
 New Info: Cement 1-30', no 2nd plug @ 325',
 no bottom plug @ 1675'

0 - 4298 Washdown
 4298 - 4320 Lime
 4320 - 4385 Shale & Lime
 4385 - 4445 Lime & Shale
 4445 - 4481 Lime
 4481 - 4589 Lime & Shale
 4589 - 4620 Shale & Lime
 4620 RTD

RECEIVED
STATE CORPORATION COMMISSION.

JAN 18 1979


CONSERVATION DIVISION
Wichita, Kansas

STATE OF KANSAS)
) SS.
 COUNTY OF SEDGWICK)

I, R.J. Thatcher, of the Slawson Drilling Company, Inc. upon oath state that the above and foregoing is a true and correct copy of the log of the #1 Currier 'D' (OWDD) test.


 R. J. THATCHER, Engineer

Subscribed and sworn to before me this 16th day of January, 1979.


 SHERRY L. MILFORD, Notary Public

My Commission Expires: 6/12/82

