

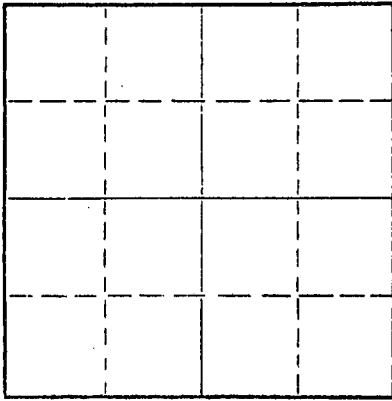
Give All Information Completely
Make Required Affidavit
Mail or Deliver Report to:
Conservation Division
State Corporation Commission
212 No. Market
Wichita, Kansas

WELL PLUGGING RECORD

Sheridan County, Sec. 29 Twp. 8 Rge. 30 (E) W (W)

Location as "NE/CNW&SW&" or footage from lines NE NE NE
Lease Owner Herman George Kaiser
Lease Name Struckhoff Well No. 1
Office Address 909 Palace Bldg., Tulsa, Oklahoma 74100
Character of Well (completed as Oil, Gas or Dry Hole) Dry Hole
Date well completed 3-10 19 69
Application for plugging filed 3-10 19 69
Application for plugging approved 3-10 19 69
Plugging commenced 3-10 19 69
Plugging completed 3-10 19 69
Reason for abandonment of well or producing formation Dry Hole

NORTH



Locate well correctly on above
Section Plat

If a producing well is abandoned, date of last production 19
Was permission obtained from the Conservation Division or its agents before plugging was commenced? Yes

Name of Conservation Agent who supervised plugging of this well W. L. Nichols
Producing formation _____ Depth to top _____ Bottom _____ Total Depth of Well _____ Feet
Show depth and thickness of all water, oil and gas formations.

OIL, GAS OR WATER RECORDS

CASING RECORD

FORMATION	CONTENT	FROM	TO	SIZE	PUT IN	PULLED OUT
Surface Pipe				8 5/8"	255'	

Describe in detail the manner in which the well was plugged, indicating where the mud fluid was placed and the method or methods used in introducing it into the hole. If cement or other plugs were used, state the character of same and depth placed, from _____ feet to _____ feet for each plug set.

1st. plug was set @ 1675' with 100 sacks cement
2nd. plug was set @ 365' with 20 sacks cement
3rd. plug was set @ 40' with 10 sacks cement
Cementing to bottom of cellar

RECEIVED
STATE CORPORATION COMMISSION
MAR 13 1969
CONSERVATION DIVISION
Wichita, Kansas
03-13-1969

(If additional description is necessary, use BACK of this sheet)

Name of Plugging Contractor L. J. Dreiling & Sons, Inc.
Address Route 2, Victoria, Kansas 67671


STATE OF KANSAS, COUNTY OF ELLIS, ss.
I, Leo F. Dreiling (employee of owner) or (~~owner or operator~~) of the above-described

well, being first duly sworn on oath, says: That I have knowledge of the facts, statements, and matters herein contained and the log of the above-described well as filed and that the same are true and correct. So help me God.

(Signature) Leo F. Dreiling
LEO F. DREILING, ROUTE 2, VICTORIA, KANSAS 67671
(Address)

Subscribed and Sworn to before me this 11th day of March, 1969

My commission expires September 19, 1970
Joseph A. Hess
JOSEPH A. HESS Notary Public.



L. J. DREILING AND SONS, INC.

Victoria, Kansas 67671

WELL LOG

15-179-20185-00-00

Company	Herman George Kaiser 909 Palace Bldg. Tulsa, Oklahoma 74100	Sec. 29	Twp. 8	Rng. 30
Farm	Struckhoff No. 1	Location	NE NE NE	
Total Depth	4305'	County	Sheridan	
Comm.	3-2-69	Comp.	3-10-69	Elevation: 2935' K. B.
Contractor	L. J. Dreiling & Sons, Inc. Victoria, Kansas 67671	Casing Record 255' - 8 5/8"	Cement Record 255 sacks cement	2932' D. F.
				2930' G. R.
				Production: D & A


Figures Indicate Bottom of Formations

0'	351'	Sand & Shale
351'	1260'	Shale
1260'	1715'	Gyp & Shale
1715'	2260'	Shale
2260'	2573'	Shale & Redbed
2573'	2608'	Anhy.
2608'	2665'	Shale
2665'	2945'	Shale & Shells
2945'	3105'	Shale
3105'	3985'	Shale & Lime
3985'	4305'	Lime
4305'	T.D.	

RECEIVED
STATE CORPORATION COMMISSION
MAR 13 1969
CONSERVATION DIVISION
Wichita, Kansas

STATE OF KANSAS)
)ss
COUNTY OF ELLIS)

I, Leo F. Dreiling, of the L. J. Dreiling & Sons, Inc., upon oath states that the above and foregoing is a true and correct copy from the Daily Drilling Report from your Struckhoff #1.


LEO F. DREILING

Subscribed and sworn to before me this 11th day of March 1969.




JOSEPH A. HESS NOTARY PUBLIC

My commission expires: September 19, 1970