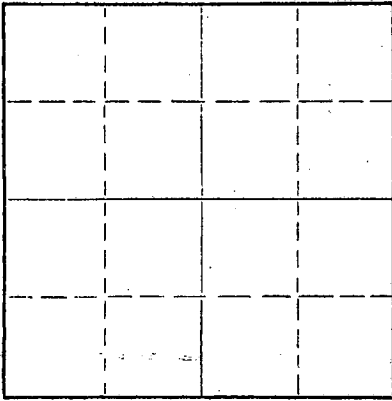


15-065-20196-00-00

WELL PLUGGING RECORD

Give All Information Completely
Make Required Affidavit
Mail or Deliver Report to:
Conservation Division
State Corporation Commission
211 No. Broadway
Wichita, Kansas

NORTH



Locate well correctly on above
Section Plat

Graham County. Sec. 5 Twp. 8S Rge. (E) 25 (W)
Location as "NE/CNW%SW%" or footage from lines Approx. SW SE
Lease Owner Chief Drilling Co., Inc.
Lease Name TOLL Well No. 1
Office Address Box 797 - Great Bend, Kansas 67530
Character of Well (completed as Oil, Gas or Dry Hole) Dry Hole
Date well completed 1/10 19 69
Application for plugging filed 1/10 19 69
Application for plugging approved 1/10 19 69
Plugging commenced 1/10 19 69
Plugging completed 1/10 19 69
Reason for abandonment of well or producing formation Dry Hole

If a producing well is abandoned, date of last production 19
Was permission obtained from the Conservation Division or its agents before plugging was commenced? Yes

Name of Conservation Agent who supervised plugging of this well W.L. Nichols - Morland, Kansas
Producing formation _____ Depth to top _____ Bottom _____ Total Depth of Well 3800 Feet
Show depth and thickness of all water, oil and gas formations.

OIL, GAS OR WATER RECORDS

CASING RECORD

FORMATION	CONTENT	FROM	TO	SIZE	PUT IN	PULLED OUT
		0	213'	8-5/8"	213'	None

Describe in detail the manner in which the well was plugged, indicating where the mud fluid was placed and the method or methods used in introducing it into the hole. If cement or other plugs were used, state the character of same and depth placed, from _____ feet to _____ feet for each plug set.

Wooden plug set @ 1280'
Mixed 100 sacks cement through drill pipe
Wooden plug set @ 245'
Mixed 20 sacks cement through drill pipe
Wooden plug set @ 40'
Mixed 10 sacks cement through drill pipe

RECEIVED
STATE CORPORATION COMMISSION
JAN 14 1969
CONSERVATION DIVISION
Wichita, Kansas


1-14-69

(If additional description is necessary, use BACK of this sheet)
Name of Plugging Contractor Chief Drilling Co., Inc.
Address Box 797 - Great Bend, Kansas 67530

STATE OF KANSAS, COUNTY OF BARTON, ss.
Arthur J. Robinson (employee of owner) or (owner or operator) of the above-described well, being first duly sworn on oath, says: That I have knowledge of the facts, statements, and matters herein contained and the log of the above-described well as filed and that the same are true and correct. So help me God.

(Signature) Arthur J. Robinson
Box 797 - Great Bend, Kansas 67530
(Address)

SUBSCRIBED AND SWORN to before me this 11th day of January, 19 69



Dec. 12, 1970

Carmen R. Cook
Carmen R. Cook, Notary Public.



15-045-20196-00-00

WELL LOG

Chief Drilling Co., Inc.
Box 797
Great Bend, Kansas 67530

TOLL #1
Approx. SW SE Sec. 5-8S-25W
Graham County, Kansas

Contractor: Chief Drilling Co., Inc.

Commenced: 1-6-69
Completed: 1-10-69

Casing Record: 8-5/8" set @ 213' w/150 sacks Common Cement.

DRY & ABANDONED

<u>FORMATION</u>	<u>FROM</u>	<u>TO</u>	<u>ELEVATION</u>
Clay & Sand	0	214	2502 Gr.
Shale & Shells	214	1690	2504 D.F.
Shale, Shells & Sand Streaks	1690	1800	2507 K.B.
			<u>FORMATION TOPS</u>
Sand	1800	2182	Anhydrite 2199 + 308
Shale	2182	2199	Heebner 3759 -1252
Anhydrite	2199	2232	Toronto 3782 -1275
Shale	2232	2550	Lansing 3799 -1292
Shale & Lime	2550	3800	Total Depth 3800 -1293
Total Depth	3800		

STATE OF KANSAS, COUNTY OF BARTON) SS

I hereby certify that the above is a true and correct copy of the Driller's Log of the well drilled in the approximate SW SE of-Section 5-8S-25W, Graham County, Kansas, to the best of my knowledge and belief.

CHIEF DRILLING CO., INC.

Thomas G. Wesselowski


Thomas G. Wesselowski

Subscribed and sworn to before me this 11th day of January, 1969.

Carmen R. Cook

Carmen R. Cook, Notary Public

My commission expires: Dec. 12, 1970.



1-14-69
RECEIVED
STATE CORPORATION COMMISSION
JAN 14 1969
CONSERVATION DIVISION
Wichita, Kansas