


STATE OF KANSAS
STATE CORPORATION COMMISSION

WELL PLUGGING RECORD

Give All Information Completely
Make Required Affidavit
Mail or Deliver Report to
Conservation Division
State Corporation Comm.
245 North Water
Wichita, KS 67202

Graham
Sheridan County. Sec. 6 Twp. 8 Rge. 25 E/W
Location as "NE/CNW $\frac{1}{4}$ /SW $\frac{1}{4}$ " or footage from lines _____
NE NW NW

Lease Owner F & M Oil Company
Lease Name Brewster Well No. 1
Office Address 505 Union Center, Wichita, Kansas
Character of Well (Completed as Oil, Gas or Dry Hole) _____
Dry Hole



Locate well correctly on above
Section Plot

Date Well completed Sep. 6 19 79
Application for plugging filed (verbally) Sep. 6 19 79
Application for plugging approved (verbally) Sep. 6 19 79
Plugging commenced Sep. 6 19 79
Plugging completed Sep. 6 19 79
Reason for abandonment of well or producing formation _____
No commercial quantity of oil or gas encountered
If a producing well is abandoned, date of last production _____
19

Was permission obtained from the Conservation Division or
its agents before plugging was commenced? Yes

Name of Conservation Agent who supervised plugging of this well Gilbert Balthazor
Producing formation _____ Depth to top _____ Bottom _____ Total Depth of Well 3975'
Show depth and thickness of all water, oil and gas formations.

OIL, GAS OR WATER RECORDS

CASING RECORD

FORMATION	CONTENT	FROM	TO	SIZE	PUT IN	PULLED OUT

Describe in detail the manner in which the well was plugged, indicating where the mud fluid was placed and the method or methods used in introducing it into the hold. If cement or other plugs were used, state the character of same and depth placed, from _____ feet to _____ feet for each plug set.

T.D. 3975'
Set 1st plug at 1100' with 70 sacks
2nd plug at 240' with 20 sacks
3rd plug at 40' solid bridge with 10 sacks
rathole with 5 sacks.
Cemented with 50/50 posmix, 6% gel.
Plug was down at 7:00 a.m., 9-06-79.

RECEIVED
STATE CORPORATION COMMISSION
SEP 17 1979

CONSERVATION DIVISION
Wichita, Kansas

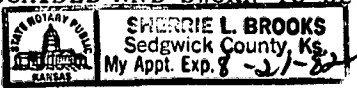
(If additional description is necessary, use BACK of this sheet)

Name of Plugging Contractor Abercrombie Drilling, Inc. 9-17-79

STATE OF Kansas COUNTY OF Sedgwick, ss.
Jack L. Partridge, Asst. Sec.-Treasurer (employee of owner) or (owner or operator)
of the above-described well, being first duly sworn on oath, says: That I have knowledge of
the facts, statements, and matters herein contained and the log of the above-described well
as filed and that the same are true and correct. So help me God.

(Signature) Jack L. Partridge
801 Union Center, Wichita, Kansas
(Address)

SUBSCRIBED AND SWORN TO before me this 13th day of September, 1979



Sherrie L. Brooks
Sherrie L. Brooks Notary Public.

My commission expires 08-21-82

15-065-21147-00-00

CONTRACTOR'S WELL LOG

OPERATOR: F & M Oil Company
 CONTRACTOR: Abercrombie Drilling, Inc.
 WELL NAME: Brewster #1
 LOCATION: NE NW NW, Section 6-8-25
Graton Sheridan County, Kansas
 SPUD DATE: August 30, 1979
 COMPLETION DATE: September 06, 1979

0	40	Sand and clay
40	272	Sand and shale
272	280	Shale
280	1360	Sand and shale
1360	1752	Shale and sand
1752	2173	Sand and shale
2173	2207	Anhydrite
2207	2778	Shale
2778	2985	Shale and lime
2985	3403	Lime and shale
3403	3563	Lime
3563	3776	Lime and shale
3776	3915	Lime
3915	3975	Shale
	3975	Rotary Total Depth

Spud hole at 2:30 p.m., August 30, 1979. Drilled 272' of 12 1/4" hole. Ran 9 joints of 8-5/8" - 20# casing. Set at 270' with 220 sacks of common cement, 3% Ca.Cl., 2% gel. Cement did circulate. Plug was down at 8:30 p.m., August 30, 1979.

T.D. 3975'. Set 1st plug at 1100' with 70 sacks, 2nd plug at 240' with 20 sacks, 3rd plug at 40' solid bridge with 10 sacks, rathole with 5 sacks. Cemented with 50/50 posmix, 6% gel. Plug was down at 7:00 a.m., September 06, 1979.

SAMPLE TOPS:

Anhydrite 2173'
 B/Anhydrite 2207'

RECEIVED
 STATE CORPORATION COMMISSION

SEP 17 1979

CONSERVATION DIVISION
 Wichita, Kansas

9-17-79

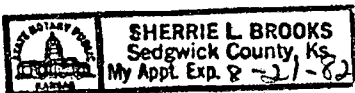
STATE OF KANSAS)
) ss
 COUNTY OF SEDGWICK)

Jack L. Partridge, Assistant Secretary-Treasurer of Abercrombie Drilling, Inc., does hereby state that the above and foregoing is a true and correct copy of the log of the Brewster #1, NE NW NW, Section 6-8-25, Sheridan County, Kansas.

ABERCROMBIE DRILLING, INC.

BY Jack L. Partridge
 Jack L. Partridge
 Assistant Secretary-Treasurer

Subscribed and sworn to before me, a Notary Public, in and for the county and state aforesaid, as of this 13th day of September, 1979.



Sherrie L. Brooks
 Sherrie Brooks, Notary Public

My commission expires 08-21-82.