

15-065-21915-0000

WELL PLUGGING RECORD

Give All Information Completely
 Make Required Affidavit

COUNTY Graham SEC. 6 TWP. 8S RGE. 25W E/W
 Location as in quarters or footage from lines:
NW NW NE

Locate Well
 correctly on above
 Section Platt.

Lease Owner Beacon Exploration
 Lease Name Davis Well No. 1-6
 Office Address 410 17th Street, Suite 2300, Denver, CO 80202
 Character of Well (Completed as Oil, Gas or Dry Hole): Dry Hole
 Date Well Completed 2-19-84
 Application for plugging filed 2-19-84
 Plugging commenced 2-19-84
 Plugging completed 2-19-84
 Reason for abandonment of well or producing formation Dry Hole

Was permission obtained from the Conservation Division or it's
 Agent's before plugging was commenced? Yes

Name of Conservation Agent who supervised plugging of this well Gill Ballhazor - Penokee, KS
 Producing formation _____ Depth to top _____ bottom _____ T.D. 4388'
 Show depth and thickness of all water, oil and gas formations.

OIL, GAS OR WATER RECORDS Casing Record

Formation	Content	From	To	Size	Put in	Pulled Out
Surface				8 5/8"	261'	none

Describe in detail the manner in which the well was plugged, indicating where the mud
 fluid was placed and the method or methods used in introducing it into the hold. If cement
 or other plugs were used, state the character of same and depth placed, from _____ feet
 to _____ feet for each plug set.

1st plug set @ 2150' w/20 sx.
2nd plug set @ 1100' w/100 sx.
3rd plug set @ 260' w/40 sx.
4th plug set @ 40' w/10 sx.
10 sx in the rat hole.

RECEIVED
 STATE CORPORATION COMMISSION
MAY 11 1984
 CONSERVATION DIVISION
 Wichita, Kansas


(If additional description is necessary, use BACK of this sheet)
 Name of Plugging Contractor Murfin Drilling Company S-11-84

STATE OF KANSAS COUNTY OF SEDGWICK, ss.
David L. Murfin (employee of owner) or (owner or operator) of the
 above-described well, being first duly sworn on oath, says: That I have knowledge of the
 facts, statements, and matters herein contained and the log of the above-described well as
 filed and that the same are true and correct. So help me God.

(Signature) [Signature]
David L. Murfin - 250 North Water, Suite 300
Wichita, KS 67202 (Address)

Subscribed and sworn to before me this 24th day of February, 19 84
Eleanor Hall
 Notary Public.

My Commission Expires: 4-25-87

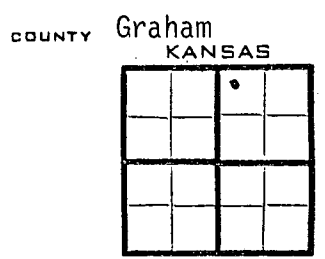


15-065-21915-00-00

WELL LOG

COMPANY BEACON EXPLORATION
 410 17th Street, Suite 2300
 Denver, Colorado 80202
FARM Davis NO. 1-6
RIG. NO. 7
TOTAL DEPTH 4388'
COMM. 2-10-84 **COMP.** 2-19-84
CONTRACTOR MURFIN DRILLING COMPANY
 250 North Water, Suite 300
 Wichita, Kansas 67202
CASING
 20 10
 15 8 - 5/8" csg set @ 261' w/150 sx 60-40 Poz, **ELEVATION**
 12 6 3% CC
 13 5 **PRODUCTION**

SEC. 6 T. 8S R. 25W
LOC. NW NW NE




FIGURES INDICATE BOTTOM OF FORMATIONS .

Clay & Sand	150'
Shale	261'
Sand & Shale	1015'
Iron Pyrite & Sand	1115'
Shale & Sand	2150'
Anhy	2182'
Sand & Shale	2710'
Shale	2860'
Shale & Shells	3325'
Lime & Shale (RTD)	4388'

RECEIVED
 STATE CORPORATION COMMISSION
 MAY 11 1984
 CONSERVATION DIVISION
 Wichita, Kansas
 5-11-84

State of KANSAS
 County of SEDGWICK

I, David L. Murfin of the Murfin Drilling Company
 upon oath state that the above and foregoing is a true and correct copy of the log of the Davis #1-6 well.



Subscribed and sworn to before me this 24th day of February 19 84

David L. Murfin - Drilling Manager

My Commission Expires: 4-25-87

Eleanor Hall
 NOTARY PUBLIC