


Give All Information Completely
Make Required Affidavit
Mail or Deliver Report to:
Conservation Division
State Corporation Commission
212 No. Market
Wichita, Kansas

WELL PLUGGING RECORD

Graham County, Sec. 7 Twp. 8S. Rge. 25W (EX) (W)

Location as "NE/CNW/SW" or footage from lines NE NE SE
Lease Owner Empire Drilling Co.
Lease Name Madden-Davis Well No. D-#1
Office Address 650 - 4th National Bldg., Wichita, Kansas
Character of Well (completed as Oil, Gas or Dry Hole) Dry Hole
Date well completed 2-5-68 19
Application for plugging filed 2-5-68 19
Application for plugging approved 2-5-68 19
Plugging commenced 2-5-68 19
Plugging completed 2-5-68 19
Reason for abandonment of well or producing formation Dry Hole



Locate well correctly on above Section Plat

If a producing well is abandoned, date of last production _____ 19____
Was permission obtained from the Conservation Division or its agents before plugging was commenced? yes

Name of Conservation Agent who supervised plugging of this well W. L. Nichols
Producing formation _____ Depth to top _____ Bottom _____ Total Depth of Well 3995 Feet
Show depth and thickness of all water, oil and gas formations.

OIL, GAS OR WATER RECORDS

CASING RECORD

FORMATION	CONTENT	FROM	TO	SIZE	PUT IN	PULLED OUT
				8 5/8"	239'	none

Describe in detail the manner in which the well was plugged, indicating where the mud fluid was placed and the method or methods used in introducing it into the hole. If cement or other plugs were used, state the character of same and depth placed, from _____ feet to _____ feet for each plug set.

Plug set @ 1225' with 100 sks. 50/50 Posmix, 6% gel
Plug set @ 245' with 20 sks. 50/50 Posmix, 6% gel
Plug set @ 40' with 1/2 sk. hulls, 10 sks. 50/50 Posmix

RECEIVED
STATE CORPORATION COMMISSION
FEB 7 - 1968
CONSERVATION DIVISION
Wichita, Kansas

(If additional description is necessary, use BACK of this sheet)


Name of Plugging Contractor Leben Drilling, Inc. 2-7-68
Address Box 486, Great Bend, Kansas 67530

STATE OF KANSAS, COUNTY OF BARTON, ss.
Leslie Kite (employee of owner) or (owner or operator) of the above-described well, being first duly sworn on oath, says: That I have knowledge of the facts, statements, and matters herein contained and the log of the above-described well as filed and that the same are true and correct. So help me God.

(Signature) Leslie Kite
Box 486, Great Bend, Kansas 67530
(Address)

SUBSCRIBED AND SWORN TO before me this 6th day of February, 19 68

My commission expires April 1, 1968 71 Ulanda Nichols Notary Public.



DRILLER'S LOG

COMPANY: Empire Drilling Co.
 CONTRACTOR: LEBEN DRILLING, INC.
 FARM: MADDEN-DAVIS D-#1
 LOCATION: NE NE SE SECTION 7-8S-25W
 GRAHAM COUNTY, KANSAS
 COMMENCED: 1-29-68
 COMPLETED: 2-5-68

0	40	Surface Clay
40	190	Sand, Shale
190	239	Shale
239	1100	Shale, Shells
1100	1425	Shale, Sand
1425	2178	Shale, Sand, Shale
2178	2210	Anhydrite
2210	2445	Shale
2445	2765	Shale, Lime
2765	3696	Lime, Shale
3696	3995	Lime
	<u>3995</u>	<u>RTD - D. & A.</u>

RECEIVED
 STATE CORPORATION COMMISSION
 FEB 7 - 1968
 CONSERVATION DIVISION
 Wichita, Kansas
 2-7-68

8 5/8" 8 rd. 24# used surface casing set @ 239' cemented with 200 sacks Common, 2% cc


I, Leslie Kite, do hereby certify that the above and foregoing is a true and correct copy of the log of the Madden-Davis D-#1 Well, located NE NE SE of Section 7, Township 8 South, Range 25 West, Graham County, Kansas, as reflected by the records of Leben Drilling, Inc.

Leslie Kite

Leslie Kite

STATE OF KANSAS)
) SS
 COUNTY OF BARTON)

Subscribed and sworn to and before me, a Notary Public, in and for Barton County, Kansas, this 6th day of February, 1968.



Ulanda Nichols

Ulanda Nichols

My Commission Expires:
 April 1, 1971