


15-065-02272-00-00

STATE OF KANSAS
STATE CORPORATION COMMISSION

Give All Information Completely
Make Required Affidavit
Mail or Deliver Report to:
Conservation Division
State Corporation Commission
800 Biting Building
Wichita, Kansas

WELL PLUGGING RECORD

NORTH



Locate well correctly on above
Section Plat

Graham County. Sec. 8 Typ. 8 Rge. 25 (E) W (W)
Location as "NE/CNW&SW" or footage from lines SW 1/4 SE 1/4 W 1/2
Lease Owner Harry Gore
Lease Name Harry Gore-Madden-Davis Well No. C-4
Office Address Wichita, Kansas.
Character of Well (completed as Oil, Gas or Dry Hole) dry hole
Date well completed Nov 9 1954
Application for plugging filed Nov 22 1954
Application for plugging approved Nov 23 1954
Plugging commenced Dec. 4. 1954
Plugging completed Dec. 18 1954
Reason for abandonment of well or producing formation _____

If a producing well is abandoned, date of last production _____ 19____
Was permission obtained from the Conservation Division or its agents before plugging was commenced? Yes.

Name of Conservation Agent who supervised plugging of this well Eldon Petty
Producing formation _____ Depth to top _____ Bottom _____ Total Depth of Well 3878 Feet
Show depth and thickness of all water, oil and gas formations.

OIL, GAS OR WATER RECORDS

CASING RECORD

FORMATION	CONTENT	FROM	TO	SIZE	PUT IN	PULLED OUT
				8 5/8	170	none
				5 1/2	3868	1663.45

Describe in detail the manner in which the well was plugged, indicating where the mud fluid was placed and the method or methods used in introducing it into the hole. If cement or other plugs were used, state the character of same and depth placed, from _____ feet to _____ feet for each plug set.

Lane Wells bridging plug had been set at 3760 feet; hole filled with sand from 2760 feet to 3720 feet; Four sacks of cement placed in hole with bailer to form cement plug from 3720 to 3688 feet; Hole filled with mud from 3688 to 185 feet; fifteen foot rock bridge installed between 185 feet and 170 feet; Twenty sacks of cement pured in hole and hole filled with mud to 35 feet; five foot rock bridge installed between 35 and 30 feet; hole capped with 10 sacks of cement forming plug to top of surface pipe

(If additional description is necessary, use BACK of this sheet)

Name of Plugging Contractor Barnes and Sons Pipe Pulling Co
Address Russell, Kansas.

STATE OF Kansas, COUNTY OF Sedgewick, ss.
Ralph Gore (employee of owner) or (owner or operator) of the above-described

well, being first duly sworn on oath, says: That I have knowledge of the facts, statements, and matters herein contained and the log of the above-described well as filed and that the same are true and correct. So help me God.

(Signature) Harry Gore By Ralph Gore

Subscribed and Sworn to before me this 21st day of December, 1954



(Address) Charlotte K. Ketchum
Notary Public.

PLUGGING
FILE SEC 8 T 2 R 25 W
BOOK PAGE 29 LINE 17

DEC 22 1954
CONSERVATION DIVISION
Wichita, Kansas

LOG

COMPANY: HARRY GORE
 CONTRACTOR: EMPIRE DRILLING COMPANY
 FARM: MADDEN-DAVIS "C" #4
 LOCATION: C W $\frac{1}{2}$ SW SE, SEC, 8-3-25
 GRAHAM COUNTY, KANSAS
 COMMENCED: 11/1/54
 COMPLETED: 11/9/54

0	TO	193	SURFACE HOLE
193	TO	585	SHALE
585	TO	2115	SHALE AND SHELLS
2115	TO	2147	ANHYDRITE
2147	TO	3045	SHALE AND SHELLS
3045	TO	3305	SHALE AND LIME
3305	TO	3600	LIME AND SHALE
3600	TO	3690	LIME AND SHALE STREAKS
3690	TO	3878	LIME
3878			R.T.D.

SET 170' OF 8-5/8" SURFACE CASING, CEMENTED WITH 115 SACKS OF CEMENT.


ELEVATION: 2426 K.F.

TOPS: ANHYDRITE 2115'; HEEBNER 3665'; TORONTO 3686'; LANING K.C. 3698'; R.T.D. 3878'.

SET 3968' - 5 $\frac{1}{2}$ " CASING - CEMENTED WITH 75 SACKS OF CEMENT.


C E R T I F I C A T I O N

I, DAN J. KORNFELD, DO HEREBY CERTIFY THAT THE ABOVE AND FOREGOING IS A TRUE AND CORRECT COPY OF THE LOG ON THE MADDEN-DAVIS "C" #4, C W $\frac{1}{2}$ SW SE, SECTION 8, TOWNSHIP 8, RANGE 25 WEST, GRAHAM COUNTY, KANSAS AS REFLECTED BY THE FILES OF THE EMPIRE DRILLING COMPANY.


 DAN J. KORNFELD

SUBSCRIBED AND SWORN TO BEFORE ME A NOTARY PUBLIC WITHIN AND FOR SEDGWICK COUNTY, KANSAS THIS 15 DAY OF NOVEMBER 1954.

MY COMMISSION EXPIRES MAY 5, 1956


 NOTARY PUBLIC



PLUGGING
 FILE REC 8-18 R.25W
 BOOK PAGE 29 LINE 17