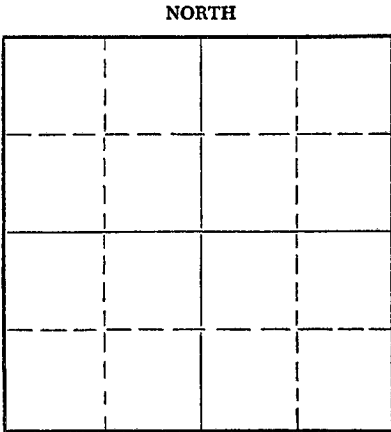


Give All Information Completely  
Make Required Affidavit  
Mail or Deliver Report to:  
Conservation Division  
State Corporation Commission  
800 Biting Building  
Wichita, Kansas

GRAHAM County. Sec. 16 Twp. 8 Rge. 25 (E) W (W)

Location as "NE/CNW/SW" or footage from lines NW NW SE  
Lease Owner EMPIRE DRILLING COMPANY  
Lease Name LUNNEY Well No. 1  
Office Address 1121 UNION NAT'L. Bk. BLDG., WICHITA 2, KANSAS  
Character of Well (completed as Oil, Gas or Dry Hole) DRY HOLE  
Date well completed 8/30 19 54  
Application for plugging filed 8/30 19 54  
Application for plugging approved 8/30 19 54  
Plugging commenced 8/30 19 54  
Plugging completed 8/30 19 54  
Reason for abandonment of well or producing formation DRY HOLE



Locate well correctly on above Section Plat

If a producing well is abandoned, date of last production 19

Was permission obtained from the Conservation Division or its agents before plugging was commenced? YES

Name of Conservation Agent who supervised plugging of this well ELDON PETTY

Producing formation Depth to top Bottom Total Depth of Well 3912 Feet

Show depth and thickness of all water, oil and gas formations.

OIL, GAS OR WATER RECORDS

CASING RECORD

FORMATION	CONTENT	FROM	TO	SIZE	PUT IN	PULLED OUT
SURFACE	PIPE	0	166'	8-5/8"	166'	0

Describe in detail the manner in which the well was plugged, indicating where the mud fluid was placed and the method or methods used in introducing it into the hole. If cement or other plugs were used, state the character of same and depth placed, from feet to feet for each plug set.

LAYED DOWN PIPE AND PLUGGED HOLE 160', 1/2 SACK OF HULLS, CEMENTED WITH 15 SACKS OF CEMENT. SET SECOND PLUG AT 40', 1/2 SACK OF HULLS, CEMENTED WITH 10 SACKS OF CEMENT.

RECEIVED  
STATE CORPORATION COMMISSION  
SEP - 8 1954  
9/8/54  
CONSERVATION DIVISION  
Wichita, Kansas

Name of Plugging Contractor EMPIRE DRILLING COMPANY

Address 1121 UNION NAT'L. Bk. BLDG., WICHITA, KANSAS

STATE OF KANSAS, COUNTY OF SEDGWICK, ss.

DAN J. KORNFELD (Operator) of the above described well being first duly sworn on oath, says: That I have knowledge of the facts, statements, and matters herein contained and the log of the above described well as filed and that the same are true and correct. So help me God.

(Signature) Dan J. Kornfeld  
DAN J. KORNFELD  
1121 UNION NAT'L. Bk. BLDG., WICHITA 2, KANSAS  
(Address)

SUBSCRIBED AND SWORN to before me this 7TH day of SEPTEMBER, 19 54

My commission expires MAY 5, 1956 Notary Public.

PLUGGING  
FILE SEC 16 T 8 R 25W  
BOOK PAGE 60 LINE 36

15-065-00402-08-00

LOG

COMPANY: EMPIRE DRILLING COMPANY  
 CONTRACTOR: EMPIRE DRILLING COMPANY  
 FARM: LUNNEY #1  
 LOCATION: NW NW SE, SEC. 16-8-25  
 GRAHAM COUNTY, KANSAS  
 COMMENCED: 8-23-54  
 COMPLETED: 8-30-54

0	TO	40	SAND AND CLAY
40	TO	185	SURFACE HOLE
185	TO	1185	SHALE
1185	TO	1840	SHALE AND SAND
1840	TO	2071	SHALE AND SHELLS
2071	TO	2108	ANHYDRITE
2108	TO	2160	SHALE AND SHELLS
2160	TO	2340	SHALE
2340	TO	2755	SHALE AND SHELLS
2755	TO	2865	SHALE AND LIME
2865	TO	3140	LIME
3140	TO	3220	SHALE
3220	TO	3580	LIME AND SHALE
3580	TO	3745	SHALE AND LIME
3745	TO	3912	LIME
3912			R.T.D.

SET 166' OF 8-5/8" SURFACE CASING, CEMENTED WITH 110 SACKS OF CEMENT.


ELEVATION: 2356 K. B.


TOPS: HEEBNER 3628'; TORONTO 3647'; L.S. K.C. 3662'; BASE OF K. C. 3890'; R.T.D. 3912'.

D & A

C E R T I F I C A T I O N


I, DAN J. KORNFELD, DO HEREBY CERTIFY THAT THE ABOVE AND FOREGOING IS A TRUE AND CORRECT COPY OF THE LOG ON THE LUNNEY #1, NW NW SE, SECTION 16, TOWNSHIP 8, RANGE 25 WEST, GRAHAM COUNTY, KANSAS AS REFLECTED BY THE FILES OF THE EMPIRE DRILLING COMPANY.

  
 DAN J. KORNFELD



SUBSCRIBED AND SWORN TO BEFORE ME A NOTARY PUBLIC WITHIN AND FOR SEDGWICK COUNTY, KANSAS THIS 7TH DAY OF SEPTEMBER 1954.

MY COMMISSION EXPIRES MAY 5, 1956

  
 NOTARY PUBLIC

RECEIVED  
 STATE CORPORATION COMMISSION  
 SEP 18 1954 9/8/54  
 CONSERVATION DIVISION  
 Wichita, Kansas

**PLUGGING**  
 FILE SEC 16 T 8 R 25W  
 BOOK PAGE 40 LINE 36