

15-065-01941-00-00

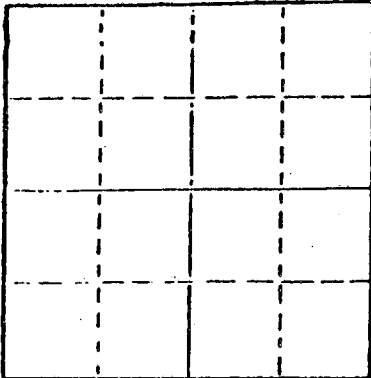
STATE OF KANSAS
STATE CORPORATION COMMISSION

WELL PLUGGING RECORD

Give All Information Completely
Make Required Affidavit
Mail or Deliver Report to
Conservation Division
State Corporation Comm.
245 North Water
Wichita, KS 67202

Graham County. Sec. 10 Twp. 8 Rge. 25 E/W
Location as "NE/CNW $\frac{1}{4}$ SW $\frac{1}{4}$ " or footage from lines
SW NE SW

Lease Owner R. A. Comeau Oil Operations
Lease Name Watts #2 Well No. _____
Office Address Plainville, Kansas
Character of Well (Completed as Oil, Gas or Dry Hole) _____



Locate well correctly on above
Section Plat

Date Well completed _____ 19____
Application for plugging filed _____ 19____
Application for plugging approved _____ 19____
Plugging commenced 1/19/77 _____ 19____
Plugging completed 1/21/77 _____ 19____
Reason for abandonment of well or producing formation _____

If a producing well is abandoned, date of last production _____ 19____

Was permission obtained from the Conservation Division or its agents before plugging was commenced? yes

Name of Conservation Agent who supervised plugging of this well Balthazor
Producing formation _____ Depth to top _____ Bottom _____ Total Depth of Well 3920
Show depth and thickness of all water, oil and gas formations.

OIL, GAS OR WATER RECORDS

CASING RECORD

FORMATION	CONTENT	FROM	TO	SIZE	PUT IN	PULLED OUT
				8-5/8	126	none
				5 1/2"	3920	1524'

Describe in detail the manner in which the well was plugged, indicating where the mud fluid was placed and the method or methods used in introducing it into the hold. If cement or other plugs were used, state the character of same and depth placed, from _____ feet to _____ feet for each plug set.

Checked hole, hit bridge at 3500' and ran 20' sand and 4 sacks cement. Shot pipe at 1516', pulled 48 joints. Plugged well with 2 sacks hulls, 10 sacks gel and 130 sacks cement, 50-50 pos, 6% gel.

PLUGGING COMPLETE.

RECEIVED
STATE CORPORATION COMMISSION
FEB 04 1977 2/4/77

(If additional description is necessary, use BACK of this sheet)

Name of Plugging Contractor KELSO CASING PULLING
CHASE, KANSAS


STATE OF KANSAS COUNTY OF RICE, ss.
R. DARRELL KELSO (employee of owner) or (owner or operator)
of the above-described well, being first duly sworn on oath, says: That I have knowledge of the facts, statements, and matters herein contained and the log of the above-described well as filed and that the same are true and correct. So help me God.

(Signature) R. Darrell Kelso
CHASE, KANSAS
(Address)

SUBSCRIBED AND SWORN TO before me this 31st day of Jan., 19 77

Margaret Melcher
Notary Public.

My commission expires _____



15-865-81941-00-00

WELL LOG BUREAU—KANSAS GEOLOGICAL SOCIETY,
503 East Murdock, Wichita, Kansas

COPY


Company- LEO WENTWORTH
Farm- Watts No. 2

SEC. 10 T. 8 R. 25W
SW NE SW

Total Depth. 3920
Comm. 5-12-55
Shot or Treated.
Contractor.
Issued. 9-3-55

Comp. 5-28-55

County Graham
KANSAS



CASINO:
8 5/8 126.17'
5 1/2 3920'

Elevation. 2354 RB

Production. 103 BOPD

Figures indicate Bottom of Formations.

clay & shale	133
shale	435
shale & shells	1650
sand	1820
shale & red bed	2083
anhydrite	2113
shale	2165
shale & shells	2720
lime	2700
lime & shale	3642
lime	3658
lime & shale	3700
lime	3920
Total Depth	

SCOUT TOPS:	
Heebner	3620
Toronto	3655
Kansas City	3670

Ran Electric Log

RECEIVED
STATE CORPORATION COMMISSION

JAN 03 1977

CONSERVATION DIVISION
Wichita, Kansas

1/3/77