

15-065-19091-00-00

STATE OF KANSAS
STATE CORPORATION COMMISSION

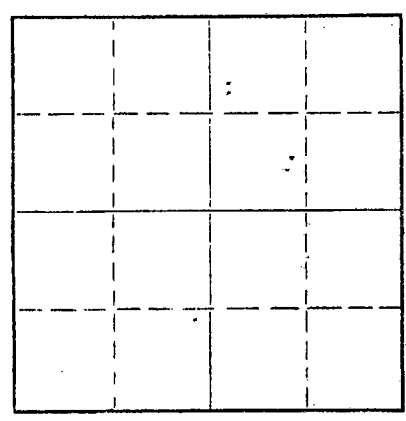
Give All Information Completely
Make Required Affidavit
Mail or Deliver Report to:
Conservation Division
State Corporation Commission
211 No. Broadway
Wichita, Kansas

WELL PLUGGING RECORD

Graham County, Sec. 11 Twp. 8S Rge. 25 (XXXXX) (W)

Location as "NE/CNW%SW%" or footage from lines NE NE NE
Lease Owner EMPIRE DRILLING COMPANY
Lease Name CUMMINGS Well No. 1
Office Address 650 FOURTH NATIONAL BANK BLDG., WICHITA 2, KANSAS
Character of Well (completed as Oil, Gas or Dry Hole) DRY HOLE
Date well completed July 7 1962
Application for plugging filed July 7 1962
Application for plugging approved July 7 1962
Plugging commenced July 7 1962
Plugging completed July 7 1962
Reason for abandonment of well or producing formation dry Hole

NORTH



Locate well correctly on above Section Plat

If a producing well is abandoned, date of last production _____ 19____
Was permission obtained from the Conservation Division or its agents before plugging was commenced? yes

Name of Conservation Agent who supervised plugging of this well Eldon Petty
Producing formation _____ Depth to top _____ Bottom _____ Total Depth of Well 3940 Feet
Show depth and thickness of all water, oil and gas formations.

OIL, GAS OR WATER RECORDS

CASING RECORD

FORMATION	CONTENT	FROM	TO	SIZE	PUT IN	PULLED OUT
	Surface Hole	0	134	8 5/8"	105'	-0-

Describe in detail the manner in which the well was plugged, indicating where the mud fluid was placed and the method or methods used in introducing it into the hole. If cement or other plugs were used, state the character of same and depth placed, from _____ feet to _____ feet for each plug set.

Plug set at 540' with 20 sacks cement.
Plug set at 150' with 20 sacks cement.
Plug set at 35' with 10 sacks cement.

RECEIVED
STATE CORPORATION COMMISSION
JUL 11 1962
CONSERVATION DIVISION
Wichita, Kansas

7-12-62

(If additional description is necessary, use BACK of this sheet)

Name of Plugging Contractor EMPIRE DRILLING COMPANY
Address 650 FOURTH NATIONAL BANK BLDG., WICHITA, KANSAS

STATE OF KANSAS, COUNTY OF SEDGWICK, ss.
Dan J. Kornfeld (owner or operator) of the above-described

well, being first duly sworn on oath, says: That I have knowledge of the facts, statements, and matters herein contained and the log of the above-described well as filed and that the same are true and correct. So help me God.

(Signature) Dan J. Kornfeld
650 FOURTH NATIONAL BANK BLDG., WICHITA, KANSAS
(Address)

SUBSCRIBED AND SWORN TO before me this 10th day of July, 1962

My Commission Expires Oct. 21, 1962.
My commission expires _____

Lucille H. Harr
Lucille H. Harr
Notary Public.



13-065-19091-00-00



COMPANY: Empire Drilling Company
 CONTRACTOR: Empire Drilling Company
 FARM: Cummings #1
 LOCATION: NE NE NE Section 11-8S-25W, Graham County, Kansas
 COMMENCED: June 29, 1962 ELEVATION: 2381 KB
 COMPLETED: July 6, 1962 POTENTIAL: D & A

0	to	134	Surface Hole
134	to	1330	Shale & Shells
1330	to	2050	Shale - Sand-Shells
2050	to	2120	Shale
2120	to	2153	Anhydrite
2153	to	2240	Shale
2240	to	2615	Shale & Shells
2615	to	2785	Shale
2785	to	3090	Lime & Shale
3090	to	3200	Lime
3200	to	3940	Lime & Shale
3940			Rotary Total Depth

SET: 105' of 8 5/8" with 75 sacks cement.


LOG TOPS:

Anhydrite	2120	+261
Heebner	3679	-1298
Toronto	3699	-1318
Lansing Kansas City	3720	-1339
Base Kansas City	3933	-1552
Rotary Total Depth	3940	

RECEIVED
 STATE COMMISSION
 JUL 12 1962
 CONSERVATION DIVISION
 Wichita, Kansas
 7-12-62


CERTIFICATION

I, Dan J. Kornfeld, do hereby certify that the above and foregoing is a true and correct copy of the log on the Cummings #1, NE NE NE Section 11-8S-25W, Graham County, Kansas, as reflected by the files of Empire Drilling Company.


 Dan J. Kornfeld

Subscribed and sworn to before me, a Notary Public, within and for Sedgwick County, Kansas, this 10th day of July, 1962.




 Lucille H. Harr, Notary Public

My commission expires October 21, 1962.