


STATE OF KANSAS
STATE CORPORATION COMMISSION

15-065-00302-00-00
WELL PLUGGING RECORD

Give All Information Completely
Make Required Affidavit
Mail or Deliver Report to:
Conservation Division
State Corporation Commission
800 Bitting Building
Wichita, Kansas

Graham County, Sec. 15 Twp. 8S Rge. 25 (E) (W)

Location as "NE/CNW $\frac{1}{4}$ SW $\frac{1}{4}$ " or footage from lines SW SW SW
Lease Owner Musgrove Petroleum Corporation
Lease Name Lunnye Well No. 1
Office Address 407 KFH Bldg., Wichita, Kansas.
Character of Well (completed as Oil, Gas or Dry Hole) Dry Hole
Date well completed 8-2 19 52
Application for plugging filed 8-11 19 52
Application for plugging approved 8-5 19 52
Plugging commenced 8-2 19 52
Plugging completed 8-3 19 52
Reason for abandonment of well or producing formation Dry



Locate well correctly on above
Section Flat

If a producing well is abandoned, date of last production 19
Was permission obtained from the Conservation Division or its agents before plugging was commenced? Yes

Name of Conservation Agent who supervised plugging of this well Eldon Petty
Producing formation Dry Hole Depth to top Bottom Total Depth of Well 3862 Feet
Show depth and thickness of all water, oil and gas formations.

OIL, GAS OR WATER RECORDS

CASING RECORD

Formation	Content	From	To	Size	Put In	Pulled Out
				8-5/8	186'	None

Describe in detail the manner in which the well was plugged, indicating where the mud fluid was placed and the method or methods used in introducing it into the hole. If cement or other plugs were used, state the character of same and depth placed, from feet to feet for each plug set.

Loaded hole with heavy mud and set first plug at 170' with 15 sacks cement.
Set second plug at 40' with 1/2 sack hulls and 10 sacks cement.

RECEIVED
STATE CORPORATION COMMISSION
AUG 19 1952
8/19/52
CONSERVATION DIVISION
Wichita, Kansas

(If additional description is necessary, use BACK of this sheet)
Name of Plugging Contractor Musgrove Petroleum Corporation
Address 407 K F H Building
Wichita, Kansas


STATE OF Kansas, COUNTY OF Sedgwick, ss.
Gordon L. Koelling (employee of owner) or (owner or operator) of the above-described well, being first duly sworn on oath, says: That I have knowledge of the facts, statements, and matters herein contained and the log of the above-described well as filed and that the same are true and correct. So help me God.

(Signature) Gordon L. Koelling
407 K F H Building, Wichita, Kansas.
(Address)

SUBSCRIBED AND SWORN to before me this 18th day of August, 19 52
Ada C. May
Notary Public.

My commission expires August 31, 1955 23-8390-s 6-51-20M

PLUGGING
FILE SEC 15 T 8 R 25 W
BOOK PAGE 35 LINE 27



CONTRACTOR'S WELL LOG

COMPANY: Mustang Petroleum Corporation
 CONTRACTOR: Mustang Petroleum Corporation
 NAME: Tunney No. 1
 LOCATION: S1 S1 E1 Section 15-83-251
 Graham County, Kansas
 COMMENCED: July 24, 1952
 COMPLETED: August 9, 1952

0	186	Surface soil, sand & shale
186	885	Shale
885	940	Sand
940	1125	Shale
1125	1495	Shale & sand
1495	1545	Anhydrite
1545	2070	Shale & sand
2070	3215	Shale
3215	3566	Shale & lime
3566	3862	Blue shale
	3862	Rotary Total Depth

Set 1861 of 8-5/8" surface casing, cemented with 150 sacks.

Dry and abandoned.

STATE OF KANSAS)
 COUNTY OF SEDGWICK) SS:

I, DONALD L. KOWALIC, do hereby certify that the above and foregoing is a true and correct copy of the log of Tunney No. 1, Section 15-83-251, Graham County, Kansas as reflected by the files of the Mustang Petroleum Corporation.


MUSTANG PETROLEUM CORPORATION

By: Donald L. Kowalic
Secretary-Treasurer

Subscribed and sworn to before me, a Notary Public, within and for Sedgewick County, Kansas, this 7th day of August, 1952.

Ada C. May
Notary Public

My commission expires: August 31, 1955



PLUGGING
 FILE SEC. 15 T. 8 R. 251
 BOOK PAGE 35 LINE 27

RECEIVED
 STATE CORPORATION COMMISSION
 AUG - 3 1952
 CONSERVATION DIVISION
 Wichita, Kansas