

15-065-00745-00-00

STATE OF KANSAS
STATE CORPORATION COMMISSION

WELL PLUGGING RECORD

Give All Information Completely
Make Required Affidavit
Mail or Deliver Report to:
Conservation Division
State Corporation Commission
800 Bittling Building
Wichita, Kansas

Graham

County. Sec. 15 Twp. 8 Rge. (E) 25 (W)

Location as "NE/CNW%SW%" or footage from lines NE NE SE

Lease Owner Jones, Shelburne & Farmer, Inc.

Lease Name WILKENSON

Well No. 1

Office Address Russell, Kansas

Character of Well (completed as Oil, Gas or Dry Hole) Dry

Date well completed 10-30 1955

Application for plugging filed 10-30 1955

Application for plugging approved 10-30 1955


Plugging commenced 10-30 1955

Plugging completed 10-30 1955

Reason for abandonment of well or producing formation Dry

If a producing well is abandoned, date of last production 19

Was permission obtained from the Conservation Division or its agents before plugging was commenced? Yes



Locate well correctly on above Section Plat

Name of Conservation Agent who supervised plugging of this well Eldon Petty

Producing formation Depth to top Bottom Total Depth of Well 3873 Feet

Show depth and thickness of all water, oil and gas formations.

OIL, GAS OR WATER RECORDS

CASING RECORD

| FORMATION | CONTENT | FROM | TO | SIZE | PUT IN | PULLED OUT |
|-----------|---------|------|----|--------|--------|------------|
| | | | | 8-5/8" | 150 | None |
| | | | | | | |
| | | | | | | |
| | | | | | | |
| | | | | | | |
| | | | | | | |
| | | | | | | |
| | | | | | | |

Describe in detail the manner in which the well was plugged, indicating where the mud fluid was placed and the method or methods used in introducing it into the hole. If cement or other plugs were used, state the character of same and depth placed, from feet to feet for each plug set.


- Filled hole with heavy mud
- Pushed plug to 145'
- Dumped 1/2 sack hulls on top of plug
- Mixed 15 sacks cement and dumped on top of hulls
- Filled hole to top
- Pushed plug to 40'
- Dumped in 1/2 sack hulls
- Mixed 10 sacks cement and filled hole to top with same.

Name of Plugging Contractor Jones, Shelburne & Farmer, Inc.
Address Russell, Kansas

STATE OF Kansas, COUNTY OF Russell, ss.
JOHN O. FARMER (employee of owner) or (owner or operator) of the above-described well, being first duly sworn on oath, says: That I have knowledge of the facts, statements, and matters herein contained and the log of the above-described well as filed and that the same are true and correct. So help me God.

(Signature) John O. Farmer
Russell, Kansas (Address)

SUBSCRIBED AND SWORN to before me this 3rd day of November, 1955
My commission expires 10-11-58



RECEIVED
STATE CORPORATION COMMISSION
Notary Public.
NOV 12 1955
11/12/55
CONSERVATION DIVISION
Wichita, Kansas

PLUGGING
FILE REC 15-T-8-R-280
BOOK PAGE 12 LINE 41

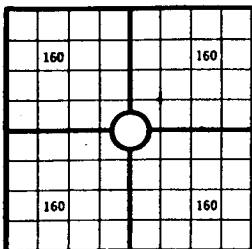
OPERATOR Jones, Shelburne & Farmer, Inc.

FORMATION RECORD

ADDRESS Russell, Kansas

Give detailed description and thickness of all formations drilled through, contents of sand, whether dry, water, oil or gas.

640 Acres
N



Locate well correctly

COUNTY Graham, SEC 15, TWP 8, RGE 25

COMPANY OPERATING Jones, Shelburne & Farmer, Inc.

OFFICE ADDRESS Russell, Kansas

FARM NAME Wilkinson WELL NO. 1

DRILLING STARTED 10-20-55 DRILLING FINISHED 10-30-55

DATE OF FIRST PRODUCTION _____ COMPLETED _____

WELL LOCATED NE 1/4 NE 1/4 SE 1/4, North of South

Line and _____ ft. East of West Line of Quarter Section

Elevation (Relative to sea level) DERRICK FLOOR 2320 ROUND _____

CHARACTER OF WELL (Oil, gas or dryhole) dry

OIL OR GAS SANDS OR ZONES

| Name | From | To | Name | From | To |
|------|------|----|------|------|----|
| | | | 4 | | |
| | | | 5 | | |
| | | | 6 | | |

Logging Record If Any

Shot Record

| Formation | From | To | No. of Shots | Formation | From | To | Size of Shot |
|-----------|------|----|--------------|-----------|------|----|--------------|
| | | | | | | | |

CASING RECORD

| Size | Amount Set | | | | Amount Pulled | | Packer Record | |
|-------|------------|------|-----|-----|---------------|-----|---------------|--------|
| | Fts. | Make | Ft. | In. | Ft. | In. | Size | Length |
| 8 5/8 | 150 | | | | | | | |

Liner Record: Amount _____ Kind _____ Top _____ Bottom _____

CEMENTING AND MUDDING

| Size | Amount Set | | Sacks Cement | Chemical | | Method of Cementing | Amount | Mudding Method | Results (See Note) |
|-------|------------|-----|--------------|----------|------|---------------------|--------|----------------|--------------------|
| | Ft. | In. | | Gal. | Make | | | | |
| 8 5/8 | 150 | | 110 | | | | | | |

Note: What method was used to protect sands if outer strings were pulled? _____

NOTE: Were bottom hole plugs used? _____ If so, state kind, depth set and results obtained _____

TOOLS USED

Rotary Tools were used from _____ feet to _____ feet to _____ feet, and from _____ feet to _____ feet, and from _____ feet to _____ feet.

Type Rig _____

INITIAL PRODUCTION TEST

Describe initial test, whether by flow through tubing or casing or by pumping _____

Amount of Oil Production _____ bbls. Size of choke, if any _____ Length of test _____ Water

Production _____ bbls. Gravity of oil _____ Type of Pump if pump is used, describe _____

| Formation | Top | Bottom | Formation | Top | Bottom |
|----------------|------|--------|-----------|-----|--------|
| Surface | 0 | 160 | | | |
| Shale | 160 | 460 | | | |
| Shale & sand | 460 | 1640 | | | |
| Sand | 1640 | 1750 | | | |
| Shale & shells | 1750 | 2057 | | | |
| Anhydrite | 2057 | 2090 | | | |
| Shale & shells | 2090 | 2475 | | | |
| Lime & shale | 2475 | 3650 | | | |
| Lime | 3650 | 3700 | | | |
| Lime & shale | 3700 | 3750 | | | |
| Lime | 3750 | 3830 | | | |
| Lime & shale | 3830 | 3873 | | | |

TOPS:

- Elev 2331
- Heebner 3610
- Toronto 3634
- K.C. 3649
- BKC 3867
- T.D. 3873

I, the undersigned, being first duly sworn upon oath, state that this well record is true, correct and complete according to the records of this office and to the best of my knowledge and belief.

John W. Farmer Vice-Pres.
Name and title of representative of company

Subscribed and sworn to before me this 3rd day of November, 1955
My Commission expires July 14, 1958
Donna Pratt
Notary Public.

FARM NAME Wilkinson WELL NO. 1 COUNTY Graham SEC. 15 TWP. 8 RGE. 25

15-005-05748-20-00

PLUGGING
WELL SEC 15 T 8 R 25
BKC MADE BY LINE 4/1