

15-065-02780-0000


STATE OF KANSAS
STATE CORPORATION COMMISSION

WELL PLUGGING RECORD

Give All Information Completely
Make Required Affidavit
Mail or Deliver Report to:
Conservation Division
State Corporation Commission
P. O. Box 17027
Wichita, Kansas 67217
NORTH

Graham County, Sec. 15 Twp. 8 Rge. 25 (E) (W)
C N/2 NW NW

Location as "NE/CNW/SW" or footage from lines _____
Lease Owner: Murfin Drilling Company
Lease Name: Peoples State Bank #1 Well No. _____
Office Address: Russell, Kansas 67665
Character of Well (completed as Oil, Gas or Dry Hole) _____
Date well completed _____ 19____
Application for plugging filed _____ 19____
Application for plugging approved _____ 19____
Plugging commenced 7/31/74 _____ 19____
Plugging completed 8/5/74 _____ 19____
Reason for abandonment of well or producing formation depleted.



Locate well correctly on above
Section Plat

If a producing well is abandoned, date of last production _____ 19____
Was permission obtained from the Conservation Division or its agents before plugging was commenced? yes

Name of Conservation Agent who supervised plugging of this well Massey
Producing formation _____ Depth to top _____ Bottom _____ Total Depth of Well 3940 Feet
Show depth and thickness of all water, oil and gas formations.

OIL, GAS OR WATER RECORDS 'CASING RECORD

FORMATION	CONTENT	FROM	TO	SIZE	PUT IN	PULLED OUT
				8-5/8	247	none
				5 1/2"	3936	1317'

Describe in detail the manner in which the well was plugged, indicating where the mud fluid was placed and the method or methods used in introducing it into the hole. If cement or other plugs were used, state the character of same and depth placed, from _____ feet to _____ feet for each plug set.

Checked hole, ran sand to 3900' and ran 4 sacks cement.
Loaded hole, shot pipe at 1614', 1519', 1418', 1322', pulled
41 joints. Pumped 35 sacks gel, 1 sack hulls, 120 sacks
50-50 pos.

PLUGGING COMPLETE.

RECEIVED
STATE CORPORATION COMMISSION
AUG 23 1974
CONSERVATION DIVISION
Wichita, Kansas

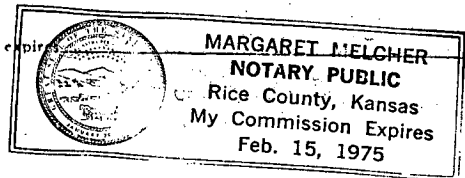
(If additional description is necessary, use BACK of this sheet)
Name of Plugging Contractor KELSO CASING PULLING
Address CHASE, KANSAS

STATE OF KANSAS COUNTY OF RICE ss.
R. DARRELL KELSO (employee of owner) or (owner or operator) of the above-described well, being first duly sworn on oath, says: That I have knowledge of the facts, statements, and matters herein contained and the log of the above-described well as filed and that the same are true and correct. So help me God.

(Signature) R. Darrell Kelso
CHASE, KANSAS
(Address)

SUBSCRIBED AND SWORN to before me this 14th day of August, 19 74

Margaret Melcher
Notary Public.



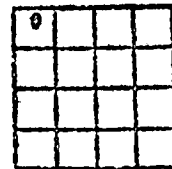
WELL LOG BUREAU—KANSAS GEOLOGICAL SOCIETY
 503 East Murdock, Wichita, Kansas

15-065-02780-00-00

Company: NATIONAL COOPERATIVE REFINERY ASS'N. SEC. 15 T. 8 R.25W
 Farm: People's State Bank, No. 1 C N/2 NW NW

Total Depth. 3940
 Comm. 6-6-55 Comp. 6-16-55
 Shot or Treated.
 Contractor, Empire Drilling Co.
 Issued. 12-31-55

County Graham
 KANSAS



CASING:
 8 5/8 @ 247' w/ 150 sx cmt.
 5 1/2 @ 3936'

Elevation. 2400 KB

Production. 132 BOPD

Figures indicate Bottom of Formations.

surface	70
shale & shells	255
shale & sand	655
shale & shells	2120
anhydrite	2155
shale & shells	2730
lime & shale	3660
lime	3870
lime & shale	3940
Total Depth	
TOPS:	
Anhydrite	2120
Lansing-K. C.	3703
Base K. C.	3921

DST #1: 3766-3804
 DST #2: 3849-70

RECEIVED
 STATE CORPORATION COMMISSION
 AUG 16 1974
 CONSERVATION DIVISION
 Wichita, Kansas

*Orval
 Hall*