

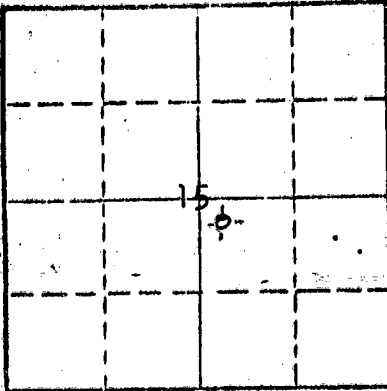
15-065-20700-00-08

STATE OF KANSAS
STATE CORPORATION COMMISSION

Give All Information Completely
Make Required Affidavit
Well or Deliver Report to:
Conservation Division
State Corporation Commission
P. O. Box 17027
Wichita, Kansas 67217
NORTH

WELL PLUGGING RECORD

GRAHAM County, Sec. 15 Twp. 8S Rge. (E) 25 (W)
Location as "NE/CNWKSW" or footage from lines NW NW SE Sec 15-8S-25W
Lease Owner C-G DRILLING CO.
Lessor Name OSTMEYER Well No. 1
Office Address 1107 UNION NATIONAL BLDG., WICHITA, KS 67202
Character of Well (completed as Oil, Gas or Dry Hole) DRY HOLE
Date well completed SEPTEMBER 12 1974
Application for plugging filed SEPTEMBER 12 1974
Application for plugging approved SEPTEMBER 12 1974
Plugging commenced SEPTEMBER 12 1974
Plugging completed SEPTEMBER 12 1974
Reason for abandonment of well or producing formation TOO LOW STRUCTURALLY



Locate well correctly on above
Section Plat

If a producing well is abandoned, date of last production 10
Was permission obtained from the Conservation Division or its agents before plugging was commenced? YES

Name of Conservation Agent who supervised plugging of this well W L NICHOLS
Producing formation _____ Depth to top _____ Bottom _____ Total Depth of Well 3910 Feet
Show depth and thickness of all water, oil and gas formations.

OIL, GAS OR WATER RECORDS

CASING RECORD

FORMATION	CONTENT	FROM	TO	SIZE	PUT IN	PULLED OUT
				8 5/8"	226.22'	NONE

Describe in detail the manner in which the well was plugged, indicating where the mud fluid was placed and the method or methods used in introducing it into the hole. If cement or other plugs were used, state the character of same and depth placed, from _____ feet to _____ feet for each plug set.

FILLED WITH HEAVY MUD TO 1100'. SET PLUG.
PUT IN 110 SACKS CEMENT. FILLED WITH HEAVY
MUD TO 240'. SET PLUG. PUT IN 30 SACKS
CEMENT. FILLED WITH HEAVY MUD TO 40'.
SET PLUG. PUT IN 10 SACKS CEMENT.

RECEIVED
STATE CORPORATION COMMISSION

SEP 24 1974

CONSERVATION DIVISION
Wichita, Kansas

RECEIVED
STATE CORPORATION COMMISSION

SEP 20 1974

CONSERVATION DIVISION
Wichita, Kansas

(If additional description is necessary, use BACK of this sheet)
Name of Plugging Contractor C-G DRILLING CO.
Address 1107 UNION NATIONAL BUILDING, WICHITA, KANSAS 67202

STATE OF KANSAS, COUNTY OF SEDGWICK ss.
C-G DRILLING CO. (employee of owner) or (owner or operator) of the above-described well, being first duly sworn on oath, says: That I have knowledge of the facts, statements, and matters herein contained and the log of the above-described well as filed and that the same are true and correct. So help me God.

(Signature) G. E. Galloway
1107 Union National Bldg. Wichita, Ks.
(Address)

Subscribed and Sworn to before me this 17th day of September, 1974

Phyllis Buchanan
Notary Public.

December 7, 1975



KANSAS DRILLERS LOG

API No. 15 — 065 — 20,700 — OU-00
 County Number

S. 15 T. 8 R. 25 ^{*}W

Loc. NW NW SE

County Graham

Operator
C-G Drilling Co.

Address 1107 Union National Bank Bldg., Wichita, Kansas, 67202

Well No. #1 Lease Name Ostmeyer

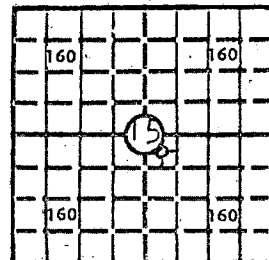
Footage Location
660 feet from (N) XX line 660 feet from (W) XX line

Principal Contractor C-G DRILLING CO. Geologist JERRY JESPERSEN

Spud Date SEPTEMBER 5, 1974 Total Depth 3910 P.B.T.D.

Date Completed _____ Oil Purchaser _____

640 Acres
 N



Locate well correctly

Elev.: Gr. _____

DF _____ KB 2362

CASING RECORD

Report of all strings set — surface, intermediate, production, etc.

Purpose of string	Size hole drilled	Size casing set (in O.D.)	Weight lbs/ft.	Setting depth	Type cement	Sacks	Type and percent additives
SURFACE	12 1/4"	8 5/8"	24#	226.22'	COMMON	150	2% GEL 3% CA CL

LINER RECORD

PERFORATION RECORD

Top, ft.	Bottom, ft.	Sacks cement	Shots per ft.	Size & type	Depth interval

TUBING RECORD

Size	Setting depth	Packer set at

ACID, FRACTURE, SHOT, CEMENT SQUEEZE RECORD

Amount and kind of material used	Depth interval treated

RECEIVED
 STATE CORPORATION COMMISSION

SEP 20 1974

9/20/74

CONSERVATION DIVISION
 Wichita, Kansas

INITIAL PRODUCTION

Date of first production _____ Producing method (flowing, pumping, gas lift, etc.) _____

RATE OF PRODUCTION PER 24 HOURS	Oil	Gas	Water	Gas-oil ratio

Disposition of gas (vented, used on lease or sold) _____ Producing interval (s) _____

INSTRUCTIONS: As provided in KCC Rule 82-2-125, within 90 days after completion of a well, one completed copy of this Drillers Log shall be transmitted to the State Geological Survey of Kansas, 4150 Monroe Street, Wichita, Kansas 67209. Copies of this form are available from the Conservation Division, State Corporation Commission, 3830 So. Meridian (P.O. Box 17027), Wichita, Kansas 66217. Phone AC 316-522-2206. If confidential custody is desired, please note Rule 82-2-125. Drillers Logs will be on open file in the Oil and Gas Division, State Geological Survey of Kansas, Lawrence, Kansas 66044.

Operator

DRY HOLE, SWDW, ETC.

C-G DRILLING CO.

DRY HOLE

Well No.

Lease Name

1

OSTMEYER

S 15 T 8 S R 25 W E W

WELL LOG

Show all important zones of porosity and contents thereof; cored intervals, and all drill-stem tests, including depth interval tested, cushion used, time tool open, flowing and shut-in pressures, and recoveries.

SHOW GEOLOGICAL MARKERS, LOGS RUN, OR OTHER DESCRIPTIVE INFORMATION.

FORMATION DESCRIPTION, CONTENTS, ETC.	TOP	BOTTOM	NAME	DEPTH
SHALE	0	730		
SHALE & SAND	730	2086		
ANHYDRITE	2086	2120		
RED BED & SHALE	2120	2471		
SHALE & SHELLS	2471	2615		
LIME & SHALE	2615	3570		
LIME	3570	3910		
RTD		3910		

DST #1 3824'-3850'
 OPEN 30 SI 30 OPEN 30 SI 30
 REC 25' MUD
 IBHP 36# FBHP 36#
 IFP 36# FFP 36#

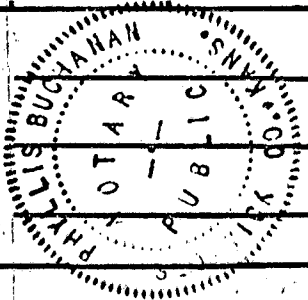
RECEIVED
 STATE OF KANSAS
 COUNTY OF SEDGWICK
 NOTARIAL DIVISION
 Wichita, Kansas

STATE OF KANSAS)
 COUNTY OF SEDGWICK) ss
 Subscribed and sworn to before me this
 19th day of September, 1974.
 My commission expires 12/7/75.

Phyllis Buchanan
 Phyllis Buchanan
 Notary Public

USE ADDITIONAL SHEETS, IF NECESSARY, TO COMPLETE WELL RECORD

Date Received



Signature *G. F. Galloway*
 G. F. Galloway
 Partner
 Title
 Date 9/18/74