

18-065-02792-00-00

Re

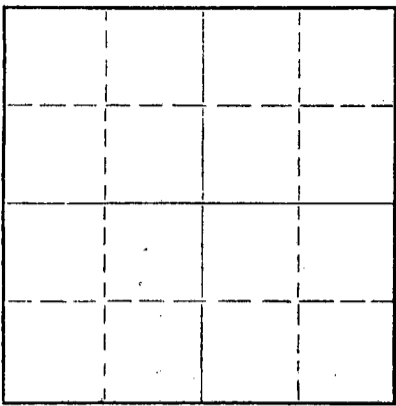
# WELL PLUGGING RECORD

STATE OF KANSAS  
 STATE CORPORATION COMMISSION  
 Give All Information Completely  
 Make Required Affidavit  
 Mail or Deliver Report to:  
 Conservation Division  
 State Corporation Commission  
 211 No. Broadway  
 Wichita, Kansas

Graham County. Sec. 20 Twp. 8 Rge. 25W (E) (W)

Location as "NE/CNW/SW" or footage from lines N/2 N/2 NE/4  
 Lease Owner Tennessee Gas Transmission Company  
 Lease Name Adelia Schmied "B" Well No. 2  
 Office Address P. O. Box 163 - Great Bend, Kansas  
 Character of Well (completed as Oil, Gas or Dry Hole) Oil  
 Date well completed December 28 19 55  
 Application for plugging filed June 29 19 60  
 Application for plugging approved June 30 19 60  
 Plugging commenced July 11 19 60  
 Plugging completed July 16 19 60  
 Reason for abandonment of well or producing formation Reached economic limit.

NORTH



Locate well correctly on above Section Plat

If a producing well is abandoned, date of last production \_\_\_\_\_ 19 \_\_\_\_  
 Was permission obtained from the Conservation Division or its agents before plugging was commenced? Yes

Name of Conservation Agent who supervised plugging of this well A. D. Fabricius  
 Producing formation Lansing-Kansas City Depth to top \_\_\_\_\_ Bottom \_\_\_\_\_ Total Depth of Well 3898 Feet  
 Show depth and thickness of all water, oil and gas formations.

### OIL, GAS OR WATER RECORDS

### CASING RECORD

FORMATION	CONTENT	FROM	TO	SIZE	PUT IN	PULLED OUT
				5 1/2"	3898'	1734'

Describe in detail the manner in which the well was plugged, indicating where the mud fluid was placed and the method or methods used in introducing it into the hole. If cement or other plugs were used, state the character of same and depth placed, from \_\_\_\_\_ feet to \_\_\_\_\_ feet for each plug set.

Plugging commenced 7-11-60. Plugging completed 7-16-60. Measured into total depth, 3898'. Plugged off bottom: Sanded back to 3845' and dumped 3 sacks of cement. Loaded hole with water. Worked and shot casing. Shot 5 1/2" casing at 1734'. Built rack and slide. Pulled and laid down casing. Mudded hole to 225'. Set 10' rock bridge and dumped 25 sacks of cement. Mudded hole up to 40'. Set 10' rock bridge and capped the well with 10 sacks of cement.

RECEIVED  
STATE CORPORATION COMMISSION

JUL 26 1960

CONSERVATION DIVISION

7-26-60

(If additional description is necessary, use BACK of this sheet)  
 Name of Plugging Contractor J. O. Forbes d/b/a/ Forbes Casing Pulling Company  
 Address P. O. Box 221 - Great Bend, Kansas


STATE OF Kansas, COUNTY OF Barton, ss.  
Glen E. Armour (employee of owner) or (~~owner~~) of the above-described

well, being first duly sworn on oath, says: That I have knowledge of the facts, statements and matters herein contained and the log of the above-described well as filed and that the same are true and correct. So help me God.

(Signature) Glen E. Armour

P. O. Box -163 - Great Bend, Kansas  
 (Address)

SUBSCRIBED AND SWORN to before me this 18th day of July, 19 60



My commission expires October 13, 1962

John Lemon  
 Notary Public.



15-065-02792-00-00


STATE OF KANSAS  
STATE CORPORATION COMMISSION

Give All Information Completely  
Make Detailed Account  
Mail or Deliver Report for  
Conservation Division  
State Corporation Commission  
511 No. Broadway  
Wichita, Kansas

WELL PLUGGING RECORD

Grades \_\_\_\_\_ County, Sec. 20 Twp. 8 Rm. 25J (E) \_\_\_\_\_ (W) \_\_\_\_\_

Location as "NE/CNWSW" or footage from lines 11/2 11/2 11/4  
Lease Owner Transcon Oil Transportation Company  
Lease Name Adrian Schmidt "B" Well No. 2  
Office Address P. O. Box 163 - Grant Blvd., Kansas  
Character of Well (completed as Oil, Gas or Dry Hole) Oil  
Date well completed December 28 19 55  
Application for plugging filed June 29 19 60  
Application for plugging approved June 30 19 60  
Plugging commenced July 11 19 60  
Plugging completed July 16 19 60  
Reason for abandonment of well or producing formation Probed records limit.



Locate well correctly on above Section Plot

If a producing well is abandoned, date of last production \_\_\_\_\_ 19 \_\_\_\_\_  
Was permission obtained from the Conservation Division or its agents before plugging was commenced? Yes

Name of Conservation Agent who supervised plugging of this well A. D. J. Fabricius  
Producing formation Ironing-Kansas City Depth to top \_\_\_\_\_ Bottom \_\_\_\_\_ Total Depth of Well 3898 Feet  
Show depth and thickness of all water, oil and gas formations.

OIL, GAS OR WATER RECORDS

CASING RECORD

FORMATION	CONTENT	FCM	TD	SIZE	PUT IN	PULLED OUT
				5 1/2"	3898'	1734'

Describe in detail the manner in which the well was plugged, indicating where the mud fluid was placed and the method or methods used in introducing it into the hole. If cement or other plugs were used, state the character of same and depth placed, from \_\_\_\_\_ feet to \_\_\_\_\_ feet for each plug set.

Plugging commenced 7-11-60. Plugging completed 7-16-60. Run down into total depth, 3898'. Plug at bottom. Sand back to 3845' and around 3' more of cement. Lower hole with water. Handed and shot casing. Shot 5 1/2" casing at 1734'. Built rest and added. Billed and laid down casing. Moved hole to 225'. Set 10' rock bridge and around 25' more of cement. Moved hole up to 10'. Set 10' rock bridge and around the well with 10' more of cement.

RECEIVED  
STATE CORPORATION COMMISSION  
OCT 11 1961  
CONSERVATION DIVISION  
Wichita, Kansas

16-11-61

(If additional information is necessary, use BACK of this sheet)  
Name of Plugging Contractor J. O. Verross & Co. Verross Casing Pulling Company  
Address P. O. Box 221 - Grant Blvd., Kansas

STATE OF Kansas COUNTY OF Butler  
Alvin R. Asmore (employee of owner) or ( ) of the above-described

I hereby certify that I have knowledge of the facts, statements, and matters herein contained and the log of the well is true and correct. So help me God.

(Signature) \_\_\_\_\_

P. O. Box -163 - Grant Blvd., Kansas  
(Address)

to be true on this 16th day of July, 19 60



Notary Public.

15-065-02792-00-00

Well Log

Sched "B" #2

Location: N/2 E/2 NE/4, Section 20-8-25N,  
Ottawa County, Kansas.

OWNER: Tennessee Gas Transmission Company

ROTARY DRILLING CONTRACTOR: Sterling Drilling Company

ORDERED: 11-26-55 (v.r.)

COMPLETED: 12-9-55 (v.r.)

TOTAL DEPTH: 3937'

LOG

CASING RECORD

0-238	Clay & Shale
238-2095	Shale
2095-2155	Shale
2155-2500	Shale
2500-2705	Shale & Limestone
2705-2905	Shale
2905-3680	Shale & Limestone
3680-3865	Limestone
3865-3937	Limestone & Shale T.D.

Set 8-5/8" casing at 229' with 175 sacks cement.

Set 5-1/2" casing at 3898' with 100 sacks cement.

RECEIVED

STATE CORPORATION COMMISSION

JUN 30 1960

CONSERVATION DIVISION  
Wichita, Kansas

6-30-60