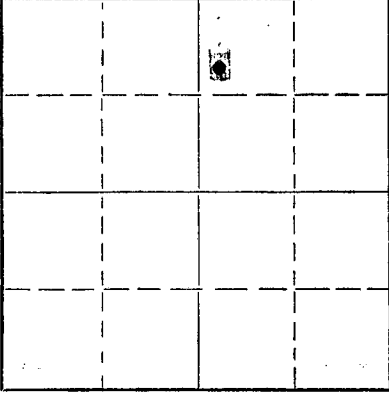


15-045-02202-00-00

WELL PLUGGING RECORD

Give All Information Completely
Make Required Affidavit
Mail or Deliver Report to:
Conservation Division
State Corporation Commission
800 Bitting Building
Wichita, Kansas

NORTH



Locate well correctly on above Section Plat

Graham County. Sec. 21 Twp. 8S Rge. (E) 25 (W)

Location as "NE/CNW/SW" or footage from lines SW NW NE
Lease Owner C. U. Bay
Lease Name Schmied 'D' Well No. 2

Office Address Box 513 Chase Kansas

Character of Well (completed as Oil, Gas or Dry Hole) Dry Hole

Date well completed April 19 53

Application for plugging filed May 7 19 53

Application for plugging approved May 5 19 53

Plugging commenced April 28 19 53

Plugging completed April 28 19 53

Reason for abandonment of well or producing formation Dry Hole

If a producing well is abandoned, date of last production _____ 19 _____

Was permission obtained from the Conservation Division or its agents before plugging was commenced? Yes

Name of Conservation Agent who supervised plugging of this well Mr. Eldon Petty

Producing formation _____ Depth to top _____ Bottom _____ Total Depth of Well 3878 Feet

Show depth and thickness of all water, oil and gas formations.

OIL, GAS OR WATER RECORDS

CASING RECORD

FORMATION	CONTENT	FROM	TO	SIZE	PUT IN	PULLED OUT
				8 5/8"	240'	None

Describe in detail the manner in which the well was plugged, indicating where the mud fluid was placed and the method or methods used in introducing it into the hole. If cement or other plugs were used, state the character of same and depth placed, from _____ feet to _____ feet for each plug set.

Mudded through drill pipe from 3878' to 230',
Set bridge and cemented with 15 sacks,
Mudded to 40',
Cemented with 10 sacks


(If additional description is necessary, use BACK of this sheet)
Name of Plugging Contractor The Pickrell Drilling Co.,
Address Wichita Kansas

STATE OF Kansas, COUNTY OF Rice, ss.
Glen E. Armour (employee of owner) of the above-described well, being first duly sworn on oath, says: That I have knowledge of the facts, statements, and matters herein contained and the log of the above-described well as filed and that the same are true and correct. So help me God.

(Signature) Glen E. Armour

(Address) _____

SUBSCRIBED AND SWORN to before me this 4 day of June, 19 53



Vincent O. Gray Notary Public.

My commission expires May 20 1954

24-2675-S 2-52-20M

PLUGGING
FILE SEC 24-2675-S DIVISION
BOOK PAGE 99 LINE 9

6/5/53

WELL LOG BUREAU—KANSAS GEOLOGICAL SOCIETY
508 East Murdock, Wichita, Kansas

d

15-065-02202-00-00

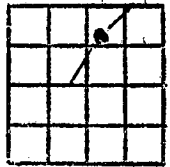
Company. C. U. BAY
Farm. Schmeid "D"

No. 2

SEC. 21 T. 8 R. 25W
SW NW NE

Total Depth. 3880
Comm. 4-19-53 Comp. 4-28-53
Shot or Treated.
Contractor. Pickrell Drilling Co.
Issued. 6-13-53

County Graham
KANSAS



CASING:
8 5/8 242' w/ 165 sx cement

Elevation. _____

Production. Dry

Figures indicate Bottom of Formations.

sand	40
shale	242
shale & shells	900
sand & shale	1330
sand	1375
shale & shells	1550
red bed & shale	1825
shale & shells	1980
shale & lime	2415
shale & lime shells	2605
lime & shale	3388
lime	3422
shale & lime	3530
lime	3825
lime & shale	3880
Total Depth	

TOPS:

Heebner	3607
Toronto	3632
Lansing	3646

DST #1: 3662-82, open 1 hr. rec.
10' mud, BHP 0#

DST #2: 3702-35, open 1 hr. rec.
50' mud, few spots oil, BHP 0#

DST #3: 3753-84, open 30 min. rec.
5' mud, BHP 0#

DST #4: 3783-3823, open 1 hr. rec.
7' SOCM, BHP 0#

Set plug @ 230' cemented w/ 15 sx cement. Heavy mud w/ cement to 40', 10 sx cement. Filled w/ cement to bottom of cellar

RECEIVED
STATE CORPORATION COMMISSION
JUN 17 1953
CONSERVATION DIVISION
Wichita, Kansas

6/17/53