


WELL PLUGGING RECORD

Give All Information Completely  
Make Required Affidavit  
Mail or Deliver Report to:  
Conservation Division  
State Corporation Commission  
212 No. Market  
Wichita, Kansas

NORTH



Locate well correctly on above Section Plat

Graham County, Sec. 21 Twp. 8S. Rge. 25W (E) (W)

Location as "NE/CNWSW" or footage from lines Approx. S $\frac{1}{2}$  S $\frac{1}{2}$  SE

Lease Owner Empire Drilling Co.

Lease Name Babcock Well No. 1

Office Address 650 Fourth National Bk. Bldg., Wichita, Kansas

Character of Well (completed as Oil, Gas or Dry Hole) Dry Hole

Date well completed 6-16-67 19

Application for plugging filed 6-16-67 19

Application for plugging approved 6-16-67 19

Plugging commenced 6-16-67 19

Plugging completed 6-16-67 19

Reason for abandonment of well or producing formation Dry Hole

If a producing well is abandoned, date of last production 19

Was permission obtained from the Conservation Division or its agents before plugging was commenced? yes

Name of Conservation Agent who supervised plugging of this well W. L. Nichols

Producing formation \_\_\_\_\_ Depth to top \_\_\_\_\_ Bottom \_\_\_\_\_ Total Depth of Well 3990 Feet

Show depth and thickness of all water, oil and gas formations.

OIL, GAS OR WATER RECORDS

CASING RECORD

FORMATION	CONTENT	FROM	TO	SIZE	PUT IN	PULLED OUT
				8 5/8"	249'	none

Describe in detail the manner in which the well was plugged, indicating where the mud fluid was placed and the method or methods used in introducing it into the hole. If cement or other plugs were used, state the character of same and depth placed, from \_\_\_\_\_ feet to \_\_\_\_\_ feet for each plug set.

Set Plug @ 540' with 20 sks. cement

Set Plug @ 270' with 20 sks. cement

Bridged Plug @ 40' with  $\frac{1}{2}$  sk. hulls and 10 sks. cement

6/20/67 RECEIVED  
STATE CORPORATION COMMISSION  
JUN 20 1967  
CONSERVATION DIVISION  
Wichita, Kansas

(If additional description is necessary, use BACK of this sheet)

Name of Plugging Contractor Leben Drilling, Inc.

Address Box 486, Great Bend, Kansas 67530

STATE OF KANSAS, COUNTY OF BARTON, ss.

Leslie Kite (employee of owner) or (owner or operator) of the above-described well, being first duly sworn on oath, says: That I have knowledge of the facts, statements, and matters herein contained and the log of the above-described well as filed and that the same are true and correct. So help me God.

(Signature) Leslie Kite

Box 486, Great Bend, Kansas 67530


(Address)

SUBSCRIBED AND SWORN TO before me this 19th day of June, 19 67

My commission expires April 1971

Ulanda Nichols

Notary Public.



15-065-20045-00-00

DRILLER'S LOG

COMPANY: Empire Drilling Company  
 CONTRACTOR: LEBEN DRILLING, INC.  
 FARM: BABCOCK #1  
 LOCATION: APPROX. S½ S½ SE SEC. 21-8S-25W  
 GRAHAM COUNTY, KANSAS  
 COMMENCED: 6-9-67  
 COMPLETED: 6-16-67

0	40	<p><b>RECEIVED</b>          STATE CORPORATION COMMISSION    <b>JUN 20 1967</b>            CONSERVATION DIVISION          Wichita, Kansas</p>	Clay
40	180		Sand, Shale
180	315		Shale
315	1220		Shale, Sand
1220	1725		Shale, Sand, Shells
1725	2211		Shale, Sand, Redbed
2211	2241		Anhydrite
2241	2460		Redbed, Shale
2460	3495		Lime, Shale
3495	3635		Shale, Lime
3635	3690	Lime, Shale	
3690	3990	Lime	
	<u>3990</u>		<u>RTD - D. &amp; A.</u>


8 5/8" used 24# 8 round surface casing set @ 249' cemented with 185 sacks Common, 2% cc

I, Leslie Kite, do hereby certify that the above and foregoing is a true and correct copy of the log of the Babcock #1 Well, located Approximately South Half South Half of Southeast (S½ S½ SE) of Section 21, Township 8 South, Range 25 West, Graham County, Kansas, as reflected by the records of Leben Drilling, Inc.

Leslie Kite  
 Leslie Kite

STATE OF KANSAS )  
 ) SS  
 COUNTY OF BARTON )

Subscribed and sworn to and before me, a Notary Public, in and for Barton County, Kansas, this 19th day of June, 1967.



Ulanda Nichols  
 Ulanda Nichols

My Commission Expires:  
 April 1, 1971