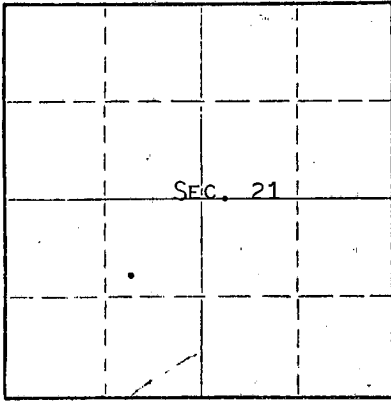


Give All Information Completely  
Make Required Affidavit  
Mail or Deliver Report to:  
Conservation Division  
State Corporation Commission  
212 No. Market  
Wichita, Kansas

15-065-20237-00-00  
WELL PLUGGING RECORD

NORTH



Locate well correctly on above Section Plat

GRAHAM County. Sec. 21 Twp. 8S Rge. 25 (E) (W)  
Location as "NE/CNW/SW" or footage from lines APP. SW NE SW  
Lease Owner PETROLEUM, INC.,  
Lease Name BABCOCK Well No. 1  
Office Address R.R. #2, GREAT BEND, KANSAS  
Character of Well (completed as Oil, Gas or Dry Hole) DRY HOLE  
Date well completed JUNE 26 1969  
Application for plugging filed JUNE 26 1969  
Application for plugging approved JUNE 26 19 69  
Plugging commenced JUNE 26 19 69  
Plugging completed JUNE 26 19 69  
Reason for abandonment of well or producing formation NO PRODUCIBLE ZONE

If a producing well is abandoned, date of last production NONE 19  
Was permission obtained from the Conservation Division or its agents before plugging was commenced? YES

Name of Conservation Agent who supervised plugging of this well W. L. NICHOLS  
Producing formation \_\_\_\_\_ Depth to top \_\_\_\_\_ Bottom \_\_\_\_\_ Total Depth of Well 3676 Feet  
Show depth and thickness of all water, oil and gas formations.

OIL, GAS OR WATER RECORDS

CASING RECORD

FORMATION	CONTENT	FROM	TO	SIZE	PUT IN	PULLED OUT
				8-5/8	250	NONE

Describe in detail the manner in which the well was plugged, indicating where the mud fluid was placed and the method or methods used in introducing it into the hole. If cement or other plugs were used, state the character of same and depth placed, from \_\_\_\_\_ feet to \_\_\_\_\_ feet for each plug set.


HEAVY MUD TO 975', FOLLOWED WITH 100 SACKS CEMENT. HEAVY MUD TO 275', FOLLOWED WITH 20 SACKS CEMENT. HEAVY MUD TO 40', FOLLOWED WITH 10 SACKS CEMENT TO BASE OF WELL CELLAR

RECEIVED 7/8/69  
STATE CORPORATION COMMISSION  
JUL 8 1969  
CONSERVATION DIVISION  
Wichita, Kansas

(If additional description is necessary, use BACK of this sheet)

Name of Plugging Contractor GARVEY DRILLING CO.  
Address R.R. #2, GREAT BEND, KANSAS

STATE OF KANSAS COUNTY OF BARTON ss. MONTE CHADD (employee of owner) or (owner or operator) of the above-described well, being duly sworn, depose and say, and that the same are true and correct. So help me God. MONTE CHADD, DIST. PROD. SUPT.



(Signature) *Monte Chadd*

R.R. #2, GREAT BEND, KANSAS (Address)

Subscribed and sworn to before me this 7 day of JULY, 19 69

*Richard H. Dumber*  
Notary Public.

My commission expires MAY 28, 1973

15-065-20237-00-00 JUL 8 1969  
WELL LOG 7/8/69

COMPANY Petroleum, Inc.

SEC. 21 T. 8S R. 25W

FARM Babcock

NO. 1

LOC. SW NE SW


TOTAL DEPTH 3676'

COUNTY Graham, Kansas

COMM. 6-21-69

COMP. 6-26-69

CONTRACTOR Garvey Drilling Company



CASING

8 5/8" @ 250' w/180sx

ELEVATION 2368' KB

PRODUCTION D & A

FIGURES INDICATE BOTTOM OF FORMATIONS


- 150' Surface Soil & Sand
- 250' Shale
- 1325' Shale & Sand
- 2081' Shale & Red Bed
- 2115' Anhydrite
- 2215' Shale & Lime
- 3070' Lime & Shale
- 3285' Shale & Lime
- 3440' Lime & Shale
- 3676' Lime & Shale
- 3676' RTD

State of Kansas  
County of Barton

ss

I, Charlene Marker of Garvey Drilling Company

upon oath state the above and foregoing is a true and correct copy of the log of the Babcock No. 1 well.



Charlene Marker

Subscribed and sworn to before me this 30th day of June 19 69

My Commission Expires: November 5, 1969

Richard S. Boyd  
NOTARY PUBLIC