

15-065-20851-00-00

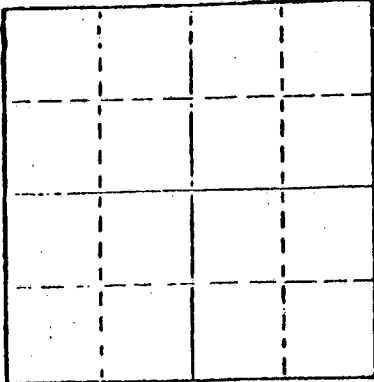
STATE OF KANSAS  
STATE CORPORATION COMMISSION

WELL PLUGGING RECORD

Give All Information Completely  
Make Required Affidavit  
Mail or Deliver Report to  
Conservation Division  
State Corporation Comm.  
245 North Water  
Wichita, KS 67202

Graham County, Sec. 22 Twp. 8S Rge. 25 E/W  
Location as "NE/CNW $\frac{1}{4}$ SW $\frac{1}{4}$ " or footage from lines  
SE NW NE

Lease Owner National Oil Company  
Lease Name #1 Mowry Well No. #1  
Office Address 200 W. Douglas - Suite 550, Wichita, KS  
Character of Well (Completed as Oil, Gas or Dry Hole)  
Dry Hole



Locate well correctly on above  
Section Plat

Date Well completed 9-22-76 19  
Application for plugging filed 9-22-76 19  
Application for plugging approved 9-22-76 19  
Plugging commenced 9-22-76 19  
Plugging completed 9-22-76 19  
Reason for abandonment of well or producing formation  
Commercial quantities of oil not found.  
If a producing well is abandoned, date of last production 19

Was permission obtained from the Conservation Division or  
its agents before plugging was commenced? Yes

Name of Conservation Agent who supervised plugging of this well Leo Massey, Hays, Kansas  
Producing formation Depth to top Bottom Total Depth of Well 3875'  
Show depth and thickness of all water, oil and gas formations.

OIL, GAS OR WATER RECORDS

CASING RECORD

FORMATION	CONTENT	FROM	TO	SIZE	PUT IN	PULLED OUT
				8 5/8"	259'	none

Describe in detail the manner in which the well was plugged, indicating where the mud fluid  
was placed and the method or methods used in introducing it into the hold. If cement or other  
plugs were used, state the character of same and depth placed, from \_\_\_\_\_ feet to  
\_\_\_\_\_ feet for each plug set.

3-4-77

RECEIVED  
STATE CORPORATION COMMISSION

Plug @ 1050' w/70 sx.  
Plug @ 240' w/20 sx.  
Plug @ 40' w/10 sx. & solid bridge

MAR 04 1977

CONSERVATION DIVISION  
Wichita, Kansas

(If additional description is necessary, use BACK of this sheet)

Name of Plugging Contractor Rains & Williamson Oil Co., Inc.

STATE OF Kansas COUNTY OF Sedgwick, ss.  
Wilson Rains, President of Rains & Williamson Oil Co., Inc. (owner or operator  
of the above-described well, being first duly sworn on oath, says: That I have knowledge of  
the facts, statements, and matters herein contained and the log of the above-described well  
as filed and that the same are true and correct. So help me God.


(Signature)

Wilson Rains  
435 Page Court, 220 W. Douglas, Wichita, KS  
(Address)

SUBSCRIBED AND SWORN TO before me this 24 day of September, 1976

Juanita M. Green  
Juanita M. Green Notary Public.

My commission expires 10-4-79



REC'D SEP 27 1976

WELL LOG

15-005-20851-00-00

COMPANY National Oil Company

SEC. 22 T. 8S R. 25W  
LOC. SE NW NE

FARM #1 Mowry NO. #1


RIG. NO. #7

TOTAL DEPTH 3875'

COMM. 9-15-76

COMP. 9-22-76

COUNTY Graham  
KANSAS



CONTRACTOR Rains & Williamson Oil Co., Inc.

CASING

20	10	
15	8	5/8" @ 259' w/200 sx. common, 2% gel
12	6	3% cc.
13	5	

PRODUCTION D&A

FIGURES INDICATE BOTTOM OF FORMATIONS

Sand	55
Shale	261
Sand & Shale	1640
Sand	1810
Shale & Lime	2116
Shale	2475
Shale & Lime	2960
Lime w/shale	3120
Lime & Shale	3285
Lime w/shale	3400
Shale & Lime	3495
Lime & Shale	3632
Lime	3875
<u>ROTARY TOTAL DEPTH</u>	<u>3875</u>

RECEIVED  
STATE CORPORATION COMMISSION  
MAR 04 1977 3-4-77  
CONSERVATION DIVISION  
Wichita, Kansas

State of Kansas  
County of Sedgwick } ss:

I, Wilson Rains, President of the Rains & Williamson Oil Co., Inc.

upon oath state that the above and foregoing is a true and correct copy of the log of the #1 Mowry well.

Wilson Rains  
Wilson Rains

Subscribed and sworn to before me this 24 day of September 19 76

Juanita M. Green  
NOTARY PUBLIC  
Juanita M. Green

My Commission Expires: 10-4-79

REC'D SEP 27 1976

