

STATE OF KANSAS  
STATE CORPORATION COMMISSION

15-065-20329-00-00

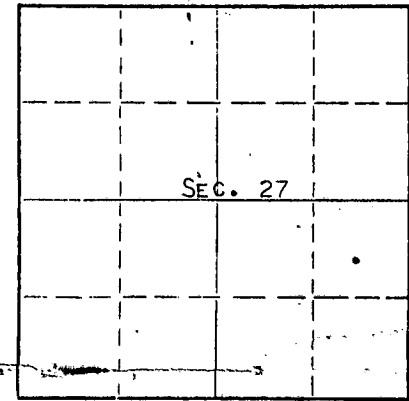
Form CP-4

Give All Information Completely  
Make Required Affidavit  
Mail or Deliver Report to:  
Conservation Division  
State Corporation Commission  
212 No. Market  
Wichita, Kansas 67202

WELL PLUGGING RECORD

GRAHAM County, Sec. 27 Twp. 8S Rge. 25 ~~KEX~~ (W)  
Location as "NE/CNW/SW" or footage from lines. C NE SE  
Lease Owner PETROLEUM, INC.,  
Lease Name RICHMEIER 'E' Well No. 1  
Office Address ROUTE 2, GREAT BEND, KANSAS  
Character of Well (completed as Oil, Gas or Dry Hole) DRY HOLE  
Date well completed MAY 16 19 70  
Application for plugging filed MAY 16 19 70  
Application for plugging approved MAY 16 19 70  
Plugging commenced MAY 16 19 70  
Plugging completed MAY 16 19 70  
Reason for abandonment of well or producing formation NO PRODUCING ZONES

If a producing well is abandoned, date of last production NONE 19  
Was permission obtained from the Conservation Division or its agents before plugging was commenced? YES



Locate well correctly on above Section Plat

Name of Conservation Agent who supervised plugging of this well WILLIAM NICHOLS  
Producing formation \_\_\_\_\_ Depth to top \_\_\_\_\_ Bottom \_\_\_\_\_ Total Depth of Well 4055 Feet  
Show depth and thickness of all water, oil and gas formations.

OIL, GAS OR WATER RECORDS

CASING RECORD

FORMATION	CONTENT	FROM	TO	SIZE	PUT IN	PULLED OUT
				8-5/8"	219'	NONE

Describe in detail the manner in which the well was plugged, indicating where the mud fluid was placed and the method or methods used in introducing it into the hole. If cement or other plugs were used, state the character of same and depth placed, from \_\_\_\_\_ feet to \_\_\_\_\_ feet for each plug set.

HEAVY MUD TO 1250' FOLLOWED WITH 70 SACKS CEMENT. HEAVY MUD TO 250', FOLLOWED WITH 20 SACKS CEMENT. HEAVY MUD TO 40', FOLLOWED WITH 10 SACKS CEMENT TO BASE OF WELL CELLAR.


RECEIVED  
STATE CORPORATION COMMISSION  
MAY 21 1970  
CONSERVATION DIVISION  
Wichita, Kansas

(If additional description is necessary, use BACK of this sheet)  
Name of Plugging Contractor GARVEY DRILLING COMPANY 5-21-70  
Address ROUTE 2, GREAT BEND, KANSAS

STATE OF KANSAS, COUNTY OF BARTON, ss.  
LAWRENCE PROFFITT (employee of owner) or (owner or operator) of the above-described well, being first duly sworn on oath, says: That I have knowledge of the facts, statements, and matters herein contained and the log of the above-described well as filed, and that the same are true and correct. So help me God.

(Signature) *Lawrence Proffitt*  
LAWRENCE PROFFITT, DIST. PROD. FOREMAN  
R.R. #2, GREAT BEND, KANSAS  
(Address)

Subscribed and sworn to before me this 20 day of MAY, 1970



*Richard A. Dumber*  
Notary Public.

My commission expires MAY 28, 1973

# WELL LOG

15-065-20329-00-00

COMPANY Petroleum, Inc.

SEC. 27 T. 8S R. 25W

FARM Richmeier "E" NO. 1


LOC. C NE SE

TOTAL DEPTH 4055'

COUNTY Graham, Kansas

COMM. 5-9-70 COMP. 5-16-70

CONTRACTOR Garvey Drilling Company



CASING  
8 5/8" @ 219' w/175sx

ELEVATION 2492' KB

PRODUCTION D & A

FIGURES INDICATE BOTTOM OF FORMATIONS


50' Shale & Sand  
 125' Post Rock  
 190' Blue Shale  
 1164' Shale  
 1250' Shale & Shells  
 1300' Sand  
 1720' Shale, Shells, & Sand Streaks  
 1800' Shale & Shells  
 1981' Sand & Shale  
 2217' Shale  
 2240' Anhydrite  
 2574' Shale  
 2805' Shale & Lime Streaks  
 2965' Lime & Shale  
 3109' Shale & Lime  
 3250' Lime & Shale  
 3526' Shale & Lime  
 3800' Lime & Shale  
 3861' Shale & Lime  
 3880' Lime & Shale  
 4055' Shale & Lime  
 4055' RTD

5-21-70  
 RECEIVED  
 STATE CORPORATION COMMISSION  
 MAY 21 1970  
 CONSERVATION DIVISION  
 Wichita, Kansas

State of Kansas }  
 County of Barton } SS

I, Charlene Marker of Garvey Drilling Company

upon oath state the above and foregoing is a true and correct copy of the log of the Richmeier "E" No. 1 well.



Charlene Marker

Subscribed and sworn to before me this 19th day of May 19 70

My Commission Expires: November 5, 1973

Richard S. Doep  
 NOTARY PUBLIC