

15-065-20743-00-00

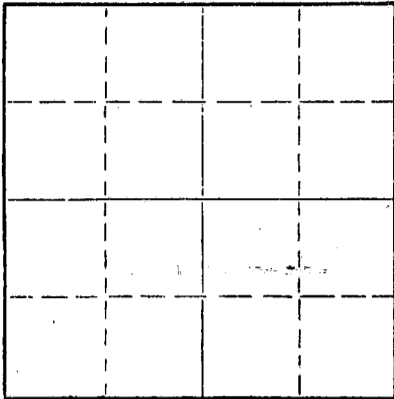
STATE OF KANSAS  
STATE CORPORATION COMMISSION

Form CP-4

WELL PLUGGING RECORD

Give All Information Completely  
Make Required Affidavit  
Mail or Deliver Report to:  
Conservation Division  
State Corporation Commission  
211 No. Broadway  
Wichita, Kansas

NORTH



Locate well correctly on above  
Section Plat

Graham County. Sec. 32 Twp. 8 Rge. 25 (X) (W)  
Location as "NE/CNW&SW&" or footage from lines E/2 SE SE  
Lease Owner Kaiser - Francis Oil Co.  
Lease Name Walz "D" Well No. 1  
Office Address 4120 E 51st Tulsa, Okla. 74135  
Character of Well (completed as Oil, Gas or Dry Hole) Dry hole  
Date well completed July 2 19 75  
Application for plugging filed July 2 19 75  
Application for plugging approved July 2 19 75  
Plugging commenced 19  
Plugging completed July 2 19 75  
Reason for abandonment of well or producing formation Dry Hole

If a producing well is abandoned, date of last production 19  
Was permission obtained from the Conservation Division or its agents before plugging was commenced? Yes

Name of Conservation Agent who supervised plugging of this well Gilbert Balthazor  
Producing formation \_\_\_\_\_ Depth to top \_\_\_\_\_ Bottom \_\_\_\_\_ Total Depth of Well 4035 Feet  
Show depth and thickness of all water, oil and gas formations.

OIL, GAS OR WATER RECORDS

CASING RECORD

FORMATION	CONTENT	FROM	TO	SIZE	PUT IN	PULLED OUT
				8 5/8"	151'	none

Describe in detail the manner in which the well was plugged, indicating where the mud fluid was placed and the method or methods used in introducing it into the hole. If cement or other plugs were used, state the character of same and depth placed, from \_\_\_\_\_ feet to \_\_\_\_\_ feet for each plug set.

Cement plug from 4035' to 3675'  
Gel and hulls plug from 3675' to 225'  
Cement plug from 225' to surface

RECEIVED  
STATE CORPORATION COMMISSION

JUL 21 1975

7/21/75

CONSERVATION DIVISION  
Wichita, Kansas

(If additional description is necessary, use BACK of this sheet)

Name of Plugging Contractor Sun Cementing Co.  
Address Hays, Kansas

STATE OF Kansas, COUNTY OF Ellis, ss.  
I, Robert R. Scott (employee of owner) or (owner or operator) of the above-described


well, being first duly sworn on oath, says: That I have knowledge of the facts, statements, and matters herein contained and the log of the above-described well as filed and that the same are true and correct. So help me God.

(Signature) Robert R. Scott

P.O. Box 791 Hays, Kansas  
(Address)

SUBSCRIBED AND SWORN TO before me this 18th day of July, 19 75

My commission expires November 13, 1976



Carol J. Stoff  
Notary Public.

15-065-20743-68-00  
WELL LOG

COMPANY Herman George Kaiser

SEC. 32 T. 8S R. 25W

FARM Walz D NO. 1

LOC. E/2 SE SE


RIG. NO. 2

TOTAL DEPTH 4035'

COUNTY Graham  
KANSAS

COMM. 3/18/75

COMP. 3/24/75



CONTRACTOR Murfin Drilling Company

CASING

20 10  
15 8 5/8" @ 150' w/150 sx  
12 6  
13 5

ELEVATION 2514 GL

PRODUCTION TA

FIGURES INDICATE BOTTOM OF FORMATIONS

0-100	Surf soil & sand
100-155	Shale (blue)
155-1775	Shale & sand
1775-1985	Sand
1985-2280	Shale - Redbed
2280-2725	Shale
2725-3735	Lime & shale
3735-4035	Lime
4035	TD

RECEIVED  
STATE CORPORATION COMMISSION

SEP 24 1975


9/24/75

State of Kansas  
County of Sedgwick

CONSERVATION DIVISION  
WICHITA, KANSAS

I, James R. Daniels of the Murfin Drilling Company

upon oath state that the above and foregoing is a true and correct copy of the log of the Walz D #1 well.



Subscribed and sworn to before me this 2nd day of April 19 75

My Commission Expires: My Commission Expires Sept. 5, 1976

James R. Daniels  
Barbara Cole  
NOTARY PUBLIC