

15-065-21031-00-00

To: STATE CORPORATION COMMISSION
CONSERVATION DIVISION - PLUGGING SECTION ~~CSE SW~~, Sec. 13, T 9 S, R 23 (W)
200 COLORADO DERBY BUILDING
WICHITA, KANSAS 67202

API NUMBER 15-065-21,031 R

TECHNICIAN'S PLUGGING REPORT

Operator License # 6114

Lease Name LAW Well E-2

Operator: DON E PRATT OIL OPERATIONS County GRAHAM
Name & Address Box 370
HAYS, KANSAS

Well Total Depth 3915 feet \$ 127.24

Conductor Pipe: Size _____ feet

Surface Casing: Size 8 7/8 feet 169'

Abandoned Oil Well _____ Gas Well _____ Input Well _____ SWD Well _____ D&A X

Other well as hereinafter indicated _____

Plugging Contractor HALLIBURTON License Number _____

Address HAYS, KANSAS

Company to plug at: Hour: PM Day: 8 Month: 6 Year: 19 83

VERBAL PLUGGING ORDERS GIVEN TO CRAIG PARKER

(company name) DON E PRATT OIL OPERATIONS (phone) _____

were: PUMP DOWN 8 7/8 WITH 80 SX. GEL. - 100 SX. CEM. -
10 SX. GEL. - SUPER PLUG - 70 SX. CEM.

Cem. 50/50 po2 6 1/2 13 1/2 GEL.

Signed Carl Goodnow
(TECHNICIAN)

Plugging Operations attended by Agent?: All X Part _____ None _____

Operations Completed: Hour: 5:15 PM Day: 8 Month: 6 Year: 19 83

ACTUAL PLUGGING REPORT

AS ABOVE

Remarks: Start in 250'

I hereby certify that the above plugging instructions were given as herein stated and that I (did / did not) observe this plugging.

Signed Carl Goodnow
(TECHNICIAN)

INVOICED

DATE 6-17-83

INV. NO. 4615-W

RECEIVED
STATE CORPORATION COMMISSION

JUN 13 1983

CONSERVATION DIVISION
Wichita, Kansas

6-13-83

WELL LOG

15-065-21031-00-00

COMPANY Don E. Pratt

SEC. 13 T. 9S R. 23W
LOC. C SE SW

FARM LAW "E" NO. 2

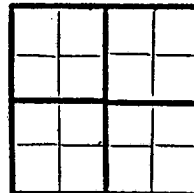
RIG. NO. 15

TOTAL DEPTH 3915'

COMM. June 21, 1978

COMP. June 28, 1978

COUNTY Graham
KANSAS



CONTRACTOR Murfin Drilling Company

CASING

20 10.
15 8-5/8" @ 168' w/ 145 sx.
12 6
13 5 TA

ELEVATION

PRODUCTION

FIGURES INDICATE BOTTOM OF FORMATIONS

169'	Surface soils, Clay
845'	Shale & Shells
1490'	Shale & Sand
1715'	Sand
1965'	Shale (Red Beds)
2010'	Anhydrite
3050'	Shale
3720'	Shale & Lime
3750'	Lime & Shale
3915'	Lime RTD

TA

State of KANSAS
County of SEDGWICK } ss:


I, Larry M. Jack, Engineer of the Murfin Drilling Company

upon oath state that the above and foregoing is a true and correct copy of the log of the LAW "E" #2 well.

Subscribed and sworn to before me this 14th day of July 19 78

Larry M. Jack
Larry M. Jack, Engineer

My Commission Expires:


SANDRA KAY MAY
NOTARY PUBLIC
Butler County, Kansas
My Appt. Exp. 6-5-80

RECEIVED
STATE CORPORATION COMMISSION

Sandra Kay May
Sandra Kay May
NOTARY PUBLIC

DP28

APR 01 1983

CONSERVATION DIVISION
Wichita, Kansas

KANSAS DRILLERS LOG

15-065-21031-00-00

S. 13 T. 9 R. 23 ~~X~~ W

API No. 15 — Graham County Number

Loc. C SE SW

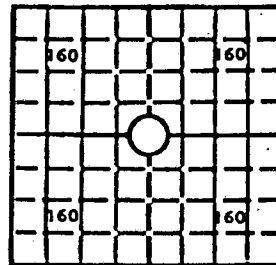
Operator Don E. Pratt

County Graham

Address Box 370, Hays, KS 67601

640 Acres
N

Well No. #2. Lease Name Law "E"



Footage Location C SE SW feet from (N) (S) line feet from (E) (W) line

Locate well correctly

Principal Contractor Murfin Drilling Co., Geologist J.R. Green

Elev.: Gr. 2384

Spud Date 6-21-78 Total Depth 3915' P.B.T.D.

Date Completed 6-28-78 Oil Purchaser Dry.,

DF 2386 KB 2389

CASING RECORD

Report of all strings set— surface, intermediate, production, etc.

Purpose of string	Size hole drilled	Size casing set (in O.D.)	Weight lbs/ft.	Setting depth	Type cement	Sacks	Type and percent additives
Surface	12½"	8 5/8"	20#	169'	C.G.S.	145	

LINER RECORD

PERFORATION RECORD

Top, ft.	Bottom, ft.	Sacks cement	Shots per ft.	Size & type	Depth interval

TUBING RECORD

Size	Setting depth	Packer set at

ACID, FRACTURE, SHOT, CEMENT SQUEEZE RECORD

Amount and kind of material used	Depth interval treated

INITIAL PRODUCTION

Date of first production	Producing method (flowing, pumping, gas lift, etc.)
RATE OF PRODUCTION PER 24 HOURS	Oil bbls. Gas MCF Water bbls. Gas-oil ratio CFPB
Disposition of gas (vented, used on lease or sold)	Producing interval(s)

INSTRUCTIONS: As provided in KCC Rule 82-2-125, within 90 days after completion of a well, one completed copy of this Drillers Log shall be transmitted to the State Geological Survey of Kansas, 4150 Monroe Street, Wichita, Kansas 67209. Copies of this form are available from the Conservation Division, State Corporation Commission, 3830 So. Meridian (P.O. Box 17027), Wichita, Kansas 66217. Phone AC 316-522-2206. If confidential custody is desired, please note Rule 82-2-125. Drillers Logs will be on open file in the Oil and Gas Division, State Geological Survey of Kansas, Lawrence, Kansas 66044.

15-065-21031-00-00

Operator

DESIGNATE TYPE OF COMP.: OIL, GAS, DRY HOLE, SWDW, ETC.:

Well No.

Don E. Pratt, Lease Name

Dry hole (Temp. abandoned)

2

LAW "P"

S 13 T 9 R 23 W

WELL LOG

Show all important zones of porosity and contents thereof; cored intervals, and all drill-stem tests, including depth interval tested, cushion used, time tool open, flowing and shut-in pressures, and recoveries.

SHOW GEOLOGICAL MARKERS, LOGS RUN, OR OTHER DESCRIPTIVE INFORMATION.

FORMATION DESCRIPTION, CONTENTS, ETC.

TOP

BOTTOM

NAME

DEPTH

Copy of geological report attached.,
Copy of log enclosed.,

USE ADDITIONAL SHEETS, IF NECESSARY, TO COMPLETE WELL RECORD.

Date Received

Don E. Pratt, Jr.

Don E. Pratt

Signature

XXXXXXXX Operator.,

Title

7-15-78

Date