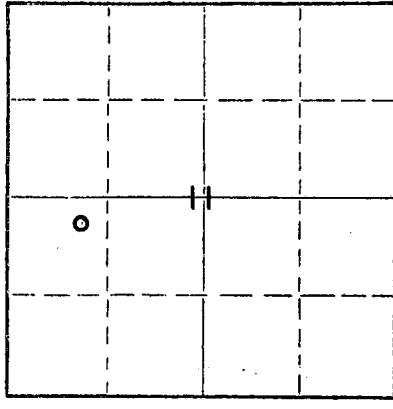


STATE OF KANSAS
 STATE CORPORATION COMMISSION
 Give All Information Completely
 Make Required Affidavit
 Mail or Deliver Report to:
 Conservation Division
 State Corporation Commission
 212 No. Market
 Wichita, Kansas

WELL PLUGGING RECORD

Graham County, Sec. 11 Twp. 9 Rge. 21 (E) W (W)

Location as "NE/CNW/SW" or footage from lines NE NW SW
 Lease Owner Sun Oil Company
 Lease Name Davignonh Well No. 7
 Office Address 1720 S. Bellaire, Suite 300, Denver, Co 80222
 Character of Well (completed as Oil, Gas or Dry Hole) Oil
 Date well completed 7-20 19 73
 Application for plugging filed 10-21 19 74
 Application for plugging approved 10-23 19 74
 Plugging commenced 11-30 19 74
 Plugging completed 12-17 19 74
 Reason for abandonment of well or producing formation State Regulations
Require Plugging
 If a producing well is abandoned, date of last production 19
 Was permission obtained from the Conservation Division or its agents before plugging was commenced? Yes



Locate well correctly on above Section Plat

Name of Conservation Agent who supervised plugging of this well W. L. Nichols
 Producing formation Arbuckle Conglomer Depth to top 3758 Bottom 3782 Total Depth of Well 3900 Feet
 Show depth and thickness of all water, oil and gas formations.

OIL, GAS OR WATER RECORDS

CASING RECORD

FORMATION	CONTENT	FROM	TO	SIZE	PUT IN	PULLED OUT
		0	293	8 5/8	293	0
		0	3900	5 1/2	3900	2656

Describe in detail the manner in which the well was plugged, indicating where the mud fluid was placed and the method or methods used in introducing it into the hole. If cement or other plugs were used, state the character of same and depth placed, from _____ feet to _____ feet for each plug set.

Pushed plug to 3700 feet
 Dumped 5 feet of rock, 20 feet of sand and 4 sacks of cement on plug. Plug back total depth is 3650 feet. Shot 5 1/2" casing and pulled from 2656 feet. Displaced hole with 20 sacks of gel, 3 sacks of hulls, 70 sacks of cement, 10 sacks of gel. Released plug, dumped 50 sacks of cement to the surface.

RECEIVED
 STATE CORPORATION COMMISSION

DEC 23 1974

CONSERVATION DIVISION
 Wichita, Kansas


12-23-74

(If additional description is necessary, use BACK of this sheet)
 Name of Plugging Contractor Charles Crowe Drilling Co.
 Address Box 706, Hays, Kansas

STATE OF Colorado, COUNTY OF Denver, ss.
D. A. Coppedge (employee of owner) or (owner or operator) of the above-described well, being first duly sworn on oath, says: That I have knowledge of the facts, statements, and matters herein contained and the log of the above-described well as filed and that the same are true and correct. So help me God.

(Signature) D. A. Coppedge
1720 S. Bellaire, Suite 300, Denver, CO
 (Address) 80222

SUBSCRIBED AND SWORN to before me this 19th day of December, 19 74



Mary Maroon
 Notary Public.

WELL LOG

15-06S-2061S-00-00

COMPANY Sun Oil Company

SEC. 11 T. 9S R. 21W

FARM Davignon NO. 7


LOC. NE NW SW

TOTAL DEPTH 3903'

COUNTY Graham, Kansas

COMM. 7-3-73 COMP. 7-9-73

CONTRACTOR Garvey Drilling Company



CASING

8 5/8" @ 293' w/275sx
5 1/2" @ 3902' w/150sx

ELEVATION

PRODUCTION

FIGURES INDICATE BOTTOM OF FORMATIONS

70' Post Rock & Clay
295' Shale
1395' Shale & Sand
1480' Sand
1747' Red Bed & Shale
1781' Anhydrite
1825' Shale
2550' Lime & Shale
3524' Lime
3775' Lime, Shale, & Chert
3830' Lime & Chert
3860' Arbuckle
3903' Arbuckle
3903' RTD

RECEIVED
STATE CORPORATION COMMISSION
OCT 23 1974
CONSERVATION DIVISION
Wichita, Kansas

10-23-74