

15-065-20254-00-00

STATE OF KANSAS  
STATE CORPORATION COMMISSION

Form CP-4


Give All Information Completely  
Make Required Affidavit  
Mail or Deliver Report to:  
Conservation Division  
State Corporation Commission  
212 No. Market  
Wichita, Kansas

WELL PLUGGING RECORD

Graham County, Sec. 10 Twp. 9S Rge. (E) 21(W)

Location as "NE/CNW%SWK" or footage from lines NE NE NW  
Lease Owner Clinton Oil Company  
Lease Name Lillie Gosselin Well No. 1-V  
Office Address 6810 West Hiway 54, Wichita, Kansas  
Character of Well (completed as Oil, Gas or Dry Hole) Dry Hole  
Date well completed September 18, 1969  
Application for plugging filed \_\_\_\_\_ 19\_\_\_\_  
Application for plugging approved \_\_\_\_\_ 19\_\_\_\_  
Plugging commenced September 18, 1969  
Plugging completed September 18, 1969  
Reason for abandonment of well or producing formation Dry Hole

NORTH



Locate well correctly on above  
Section Plat

If a producing well is abandoned, date of last production \_\_\_\_\_ 19\_\_\_\_  
Was permission obtained from the Conservation Division or its agents before plugging was commenced? Yes (W. L. Nichols of Moreland)

Name of Conservation Agent who supervised plugging of this well \_\_\_\_\_  
Producing formation \_\_\_\_\_ Depth to top \_\_\_\_\_ Bottom \_\_\_\_\_ Total Depth of Well 3693 Feet  
Show depth and thickness of all water, oil and gas formations.

OIL, GAS OR WATER RECORDS

CASING RECORD

FORMATION	CONTENT	FROM	TO	SIZE	PUT IN	PULLED OUT
	Surface	0	252'	8-5/7"	252'	Nine
	Casing					

Describe in detail the manner in which the well was plugged, indicating where the mud fluid was placed and the method or methods used in introducing it into the hole. If cement or other plugs were used, state the character of same and depth placed, from \_\_\_\_\_ feet to \_\_\_\_\_ feet for each plug set.

Heavy Mud from Total Depth to 740 Feet;  
Cement plug and 70 sax cement; Mud to  
240 Feet, plug and 20 sax cement; Mud  
to 40 Feet, plug and 10 sax cement to  
base of cellar; two sax cement in rat  
hole. Job completed @ 7:15 A.M. on  
9/18/69.

RECEIVED  
STATE CORPORATION COMMISSION  
SEP 23 1969  
CONSERVATION DIVISION  
Wichita, Kansas

9-23-69

(If additional description is necessary, use BACK of this sheet)

Name of Plugging Contractor Sun Oilwell Cementing Co.  
Address Box 169, Great Bend, Kansas 67530

STATE OF KANSAS COUNTY OF SEDGWICK, ss.

Wayne W. Kahmeyer of Sage Drilling Co. (employee of owner) or (owner or operator) of the above described well being first sworn on oath, says: That I have knowledge of the facts, statements, and matters herein contained and the log of the above described well as filed and that the same are true and correct. So help me God.


(Signature) Wayne W. Kahmeyer  
500 Bitting Building, Wichita, Kansas  
(Address)

Sworn to before me this 22nd day of September, 1969

Louise K. Whitted  
Louise K. Whitted - Notary Public.

November 26, 1970.

My commission expires



DRILLERS LOG

LILLIE GOSSELIN NO. 1-V

CASING RECORD:	OPERATOR: Clinton Oil Company	DESCRIPTION:
8-5/8" @ 252' w/175 sax cement	CONTRACTOR: Sage Drilling Co.	NE NE NW Sec. 10-9S-21W Graham Co., Kansas
TOTAL DEPTH: 3693'	COMMENCED: September 6, 1969	ELEVATION: 2135KB
	COMPLETED: September 18, 1969	


<u>FORMATION</u>	<u>FROM</u>	<u>TO</u>	<u>REMARKS</u>
Surface Soil	0	252	
Shale	252	515	
Sand	515	580	
Shale	580	670	
Sand	670	703	
Shale	703	840	
Shale & Sand Streaks	840	1070	
Sand	1070	1320	
Shale & Shells	1320	1592	
Anhydrite	1592	1638	
Shale	1638	1715	
Shale & Lime	1715	2296	
Lime & Shale	2296	3693	D&A

RECEIVED  
STATE CORPORATION COMMISSION  
SEP 23 1969  
CONSERVATION DIVISION  
Wichita, Kansas  
9-23-69

I certify that this is a true and correct copy of the above log to the best of my knowledge.

SAGE DRILLING CO., INC.

By Wayne W. Kahmeyer  
Wayne W. Kahmeyer



Subscribed and sworn to before me this 22nd day of September, 1969.

Louise K. Whitted  
Louise K. Whitted, Notary Public

My commission expires:  
November 26, 1970.