

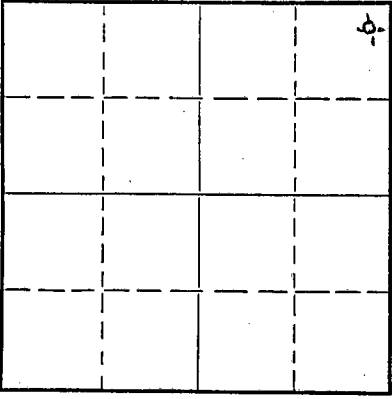
15-065-00299-0000

STATE OF KANSAS
STATE CORPORATION COMMISSION

WELL PLUGGING RECORD

Give All Information Completely
Make Required Affidavit
Mail or Deliver Report to:
Conservation Division
State Corporation Commission
800 Bittling Building
Wichita, Kansas

NORTH



Locate well correctly on above
Section Plat

Graham County, Sec. 24 Twp. 9S Rge. 21 (E) (W)
Location as "NE/CNW $\frac{1}{4}$ /SW $\frac{1}{4}$ " or footage from lines NE NE NE
Lease Owner Tom Palmer
Lease Name Loe Well No. 1
Office Address 415 Union Nat'l. Bank Bldg., Wichita 2, Kansas
Character of Well (completed as Oil, Gas or Dry Hole) Dry Hole
Date well completed 8/25/52 19__
Application for plugging filed 8/25/52 19__
Application for plugging approved 8/25/52 19__
Plugging commenced 8/25/52 19__
Plugging completed 8/25/52 19__
Reason for abandonment of well or producing formation Dry Hole

If a producing well is abandoned, date of last production _____ 19__
Was permission obtained from the Conservation Division or its agents before plugging was commenced? Yes


Name of Conservation Agent who supervised plugging of this well Eldon Petty
Producing formation _____ Depth to top _____ Bottom _____ Total Depth of Well _____ Feet
Show depth and thickness of all water, oil and gas formations.

OIL, GAS OR WATER RECORDS

CASING RECORD

Formation	Content	From	To	Size	Put In	Pulled Out
				8 5/8"	165	None

Describe in detail the manner in which the well was plugged, indicating where the mud fluid was placed and the method or methods used in introducing it into the hole. If cement or other plugs were used, state the character of same and depth placed, from _____ feet to _____ feet for each plug set.
Filled with heavy mud from 3894 to 164. Plug and 15 sacks cement. Plug and 10 sacks cement @ 40' to bottom of cellar.




(If additional description is necessary, use BACK of this sheet)


Name of Plugging Contractor The Palmer Oil Corporation 83052
Address 415 Union National Bank Building, Wichita 2, Kansas

STATE OF KANSAS, COUNTY OF SEDGWICK, ss.
Edgar E. Smith (employee of owner) or (owner or operator) of the above-described well,
being first duly sworn on oath, says: That I have knowledge of the facts, statements, and matters herein contained and the log of the above-described well as filed and that the same are true and correct. So help me God.

(Signature) Edgar E. Smith
415 Union Nat'l. Bank Building, Wichita 2, Kansas (Address)



SUBSCRIBED AND SWORN to before me this 29th day of August, 1952.
Miss Meyer Notary Public.



28-8390-s 6-51-20M

15-065-00299-00-00

WELL LOG - LOE #1

WELL OWNER: Tom Palmer
CONTRACTOR: The Palmer Oil Corporation
Commenced: 8/14/52
Completed: 8/25/52
RESULTS: Dry Hole

Location: NE NE NE
Section 24-9S-21W
Graham County, Kansas
Elevation: 2249 R. B.

Casing Record

165' - 8 5/8" cement 100 sacks

Shale & shells	0	695
Sand	695	800
Red Bed	800	1000
Shale & shells	1000	1350
Sand	1350	1500
Shale & shells	1500	1755
Anhydrite	1755	1795
Shale & Red bed	1795	2120
Lime & shale streaks	2120	2175
Lime & shale	2175	2670
Shale & shells	2670	3150
Shale & lime	3150	3252
Lime & shale	3252	3478
Lime	3478	3725
Lime & shale	3725	3787
Cherty lime	3787	3807
Conglomerate	3807	3854
Arbuckle	3854	3894 R. T. D.

Formation Tops (R. B.)

Heebner	3479
Lansing	3518
Conglomerate	3796
Simpson	3850
Arbuckle	3854

DRILL STEM TEST - 3698-3735. Tool open one hour.
Recovered 110' heavily oil cut mud. FFP. 70#, BHP 250#.

This is to certify that the above is a true and correct log, according to the daily drilling reports.


THE PALMER OIL CORPORATION

By Edgar E. Smith

STATE OF KANSAS)
SEDGWICK COUNTY) SS:

9-30-52
DIVISION
Wichita, Kansas

Subscribed and sworn to before me, a Notary Public, in said County and State this 29th day of August, 1952.



Iris Meyer
Notary Public

My Commission Expires: 7/23/55.

PLUGGING
FILE SEC 249-21W
BOOK PAGE 40 LINE 20