


15-179-20326-00-00

STATE OF KANSAS
STATE CORPORATION COMMISSION

Form CP-4

WELL PLUGGING RECORD

Give All Information Completely
Make Required Affidavit
Mail or Deliver Report to:
Conservation Division
State Corporation Commission
P. O. Box 17027
Wichita, Kansas 67217
NORTH



Locate well correctly on above
Section Plat

Sheridan County. Sec. 23 Twp. 8 Rge. 27 (E) W (W)
Location as "NE/CNWxSWx" or footage from lines C W 1/2 SE NE
Lease Owner Dreiling Oil, Inc.
Lease Name Taylor Well No. B-#1
Office Address Rt. #2, Victoria, Kansas 67671
Character of Well (completed as Oil, Gas or Dry Hole) Dry Hole
Date well completed 9-30-72 1972
Application for plugging filed 9-30 1972
Application for plugging approved 9-30 1972
Plugging commenced 9-30 1972
Plugging completed 9-30 1972
Reason for abandonment of well or producing formation Dry Hole

If a producing well is abandoned, date of last production _____ 19____
Was permission obtained from the Conservation Division or its agents before plugging was commenced? yes

Name of Conservation Agent who supervised plugging of this well Bill Nichols Morland, Kansas
Producing formation _____ Depth to top _____ Bottom _____ Total Depth of Well 4,256 Feet
Show depth and thickness of all water, oil and gas formations.

OIL, GAS OR WATER RECORDS

CASING RECORD

FORMATION	CONTENT	FROM	TO	SIZE	PUT IN	PULLED OUT
Surface Pipe				8 5/8"	203'	

Describe in detail the manner in which the well was plugged, indicating where the mud fluid was placed and the method or methods used in introducing it into the hole. If cement or other plugs were used, state the character of same and depth placed, from _____ feet to _____ feet for each plug set.

1st plug was set @ 1,325' w/110 cu. ft. cement
2nd plug was set @ 230' w/25 cu. ft. cement
3rd plug was set @ 40' w/10 cu. ft. cement

10/4/72
RECEIVED
STATE CORPORATION COMMISSION
OCT 4 1972
CONSERVATION DIVISION
Wichita, Kansas

(If additional description is necessary, use BACK of this sheet)

Name of Plugging Contractor Dreiling Oil, Inc.
Address Rt. #2, Victoria, Kansas 67671


STATE OF KANSAS, COUNTY OF ELLIS, ss.

I, Joe Hess, Sec. Treas. of Drig. Contrc. (and as operator) of the above-described well, being first duly sworn on oath, says: That I have knowledge of the facts, statements, and matters herein contained and the log of the above-described well as filed and that the same are true and correct. So help me God.

(Signature) [Signature]
JOE HESS, Rt. #2, Victoria, Kansas 67671
(Address)

SUBSCRIBED AND SWORN to before me this 3rd day of October, 1972

Cecilia Basgall
CECILIA BASGALL Notary Public.



September 13, 1976

DREILING OIL, INC.

Victoria, Kansas 67671

15-179-20326-00-00
WELL LOG

Company	Dreiling Oil, Inc. Rt. #2 Victoria, Kansas 67671	Sec. 23	Twp. 8	Req. 27
Farm	Taylor No. B-#1	Location	C W $\frac{1}{2}$ SE NE	
Total Depth	4,256'	County	Sheridan	
Comm.	9-22-72	Comp.	9-30-72	Elevation: 2595 K. B.
Contractor	Dreiling Oil, Inc. Rt.#2 Victoria, Kansas 67671			2592 D. F.
				2590 G. R.

Casing Record
203' - 8 5/8"

Cement Record
175 sacks cement

Production:
D & A

Figures Indicate Bottom of Formations

0'	145'	Clay, Sand
145'	203'	Shale
203'	702'	Shale
702'	2237'	Shale
2237'	2270'	Anhydrite
2270'	2275'	Anhydrite
2275'	3247'	Shale
3247'	3397'	Shale & Lime
3397'	3492'	Shale
3492'	3678'	Shale & Lime
3678'	3805'	Lime & Shale
3805'	3836'	Lime
3836'	4233'	Lime
4233'	4242'	Sand
4242'	4256'	Sand
4256'	T.D.	


10/4/72
RECEIVED
STATE CORPORATION COMMISSION
OCT 4 1972
CONSERVATION DIVISION
Wichita, Kansas

STATE OF KANSAS)
)ss
COUNTY OF ELLIS)

I, Joe Hess, Secretary Treasurer, of Dreiling Oil, Inc., upon oath states that the above and foregoing is a true and correct copy from the Daily Drilling Report from the Taylor B-#1.

Joe Hess
JOE HESS

Subscribed and sworn to before me this 3rd day of October, 1972.



Cecilia Basgall
CECILIA BASGALL NOTARY PUBLIC

My Commission expires: September 13, 1976.