

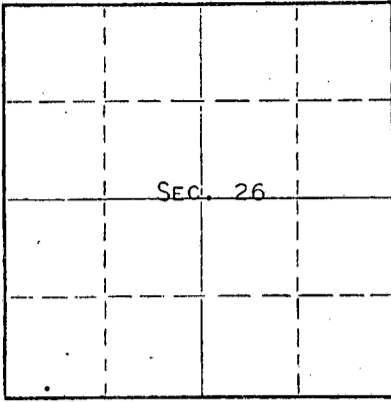
STATE OF KANSAS
STATE CORPORATION COMMISSION

Give All Information Completely
Make Required Affidavit
Mail or Deliver Report to:
Conservation Division
State Corporation Commission
212 No. Market
Wichita, Kansas

15-179-20239-00-00 Form CP-4

WELL PLUGGING RECORD

NORTH



Locate well correctly on above
Section Plat

SHERIDAN County, Sec. 26 Twp. 8s Rge. 27 (X) (W)

Location as "NE/CNW/SW" or footage from lines S/2 SW SW
Lease Owner PETROLEUM, INC.,
Lease Name BROWN 'A-B' Well No. 1
Office Address ROUTE #2, GREAT BEND, KANSAS
Character of Well (completed as Oil, Gas or Dry Hole) DRY HOLE
Date well completed DECEMBER 9 1969
Application for plugging filed DECEMBER 9 1969
Application for plugging approved DECEMBER 9 1969
Plugging commenced DECEMBER 9 1969
Plugging completed DECEMBER 9 1969
Reason for abandonment of well or producing formation NO PRODUCING ZONE

If a producing well is abandoned, date of last production NONE 1969
Was permission obtained from the Conservation Division or its agents before plugging was commenced? YES

Name of Conservation Agent who supervised plugging of this well W. L. NICHOLS
Producing formation _____ Depth to top _____ Bottom _____ Total Depth of Well 4020 Feet
Show depth and thickness of all water, oil and gas formations.

OIL, GAS OR WATER RECORDS

CASING RECORD

FORMATION	CONTENT	FROM	TO	SIZE	PUT IN	PULLED OUT
				8-5/8"	245'	NONE

Describe in detail the manner in which the well was plugged, indicating where the mud fluid was placed and the method or methods used in introducing it into the hole. If cement or other plugs were used, state the character of same and depth placed, from _____ feet to _____ feet for each plug set.

HEAVY MUD TO 1200', FOLLOWED WITH 100 SACKS CEMENT. HEAVY MUD TO 275', FOLLOWED WITH 45 SACKS CEMENT. HEAVY MUD TO 40', FOLLOWED WITH 10 SACKS CEMENT TO BASE OF WELL CELLAR.

STATE RECEIVED
CONSERVATION DIVISION
Wichita, Kansas
DEC 15 1969
12-15-69


(If additional description is necessary, use BACK of this sheet)

Name of Plugging Contractor GARVEY DRILLING COMPANY
Address ROUTE 2 GREAT BEND, KANSAS

STATE OF KANSAS, COUNTY OF BARTON, ss.
MONTE CHADD (employee of owner) or (owner or operator) of the above-described well, being first duly sworn on oath, says: That I have knowledge of the facts, statements, and matters herein contained and the log of the above-described well as filed and that the same are true and correct. So help me God.

(Signature) Monte Chadd
MONTE CHADD, DIST. PROD. SUPT.
R. R. #2, GREAT BEND, KANSAS
(Address)

Subscribed and sworn to before me this 12 day of DECEMBER, 19 69



Richard H. Dumber
Notary Public.

15-179-20239-00-00


WELL LOG

COMPANY Petroleum, Inc.
 FARM Brown "AB" NO. 1
 TOTAL DEPTH 4020'
 COMM. 12-2-69 COMP. 12- 9-69
 CONTRACTOR Garvey Drilling Company

SEC. 26 T. 8S R. 27W

LOC. S/2 SW/4 SW/4

COUNTY Sheridan, Kansas



CASING
 8 5/8" @ 245' w/175sx

ELEVATION 2631' KB

PRODUCTION D & A

FIGURES INDICATE BOTTOM OF FORMATIONS

- 245' Surface Soil, Sand, & Shale
- 959' Shale & Sand
- 1680' Shale & Shells
- 2248' Shale
- 2283' Anhydrite
- 2440' Shale
- 2695' Shale & Lime Streaks
- 2875' Shale & Lime
- 3390' Lime & Shale
- 3855' Lime
- 3880' Lime & Shale
- 4020' Lime
- 4020' RTD

RECEIVED
 STATE CORPORATION COMMISSION
 DEC 15 1969
 CONSERVATION DIVISION
 Wichita, Kansas

12-15-69

State of Kansas }
 County of Barton } SS

I, Charlene Marker of Garvey Drilling Company

upon oath state the above and foregoing is a true and correct copy of the log of the Brown "AB" No. 1 well.



Charlene Marker

Subscribed and sworn to before me this 11th day of December 19 69

My Commission Expires: November 5, 1973

Richard H. Boye
 NOTARY PUBLIC