

15-179-20371-00-00

STATE OF KANSAS  
STATE CORPORATION COMMISSION

Form CP-4

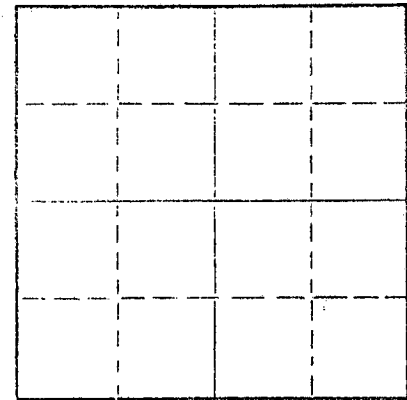
Give All Information Completely  
Make Required Affidavit  
Mail or Deliver Report to:  
Conservation Division  
State Corporation Commission  
P. O. Box 17027  
Wichita, Kansas 67217  
NORTH

WELL PLUGGING RECORD

Sheridan County, Sec. 26 Twp. 8S Rge. 27 (XX) (W)

Location as "NE/CNWxSWx" or footage from lines SW NW SE  
Lease Owner: Murfin Drilling Co. & P-S Petroleum Co.  
Lease Name: Molly Brown Well No. 1  
Office Address: 617 Union Center, Wichita, Kansas 67202  
Character of Well (completed as Oil, Gas or Dry Hole) Dry Hole  
Date well completed 12-16 19 73  
Application for plugging filed 12-16 19 73  
Application for plugging approved 12-16 19 73  
Plugging commenced 12-16 19 73  
Plugging completed 12-16 19 73  
Reason for abandonment of well or producing formation Dry Hole

If a producing well is abandoned, date of last production 19  
Was permission obtained from the Conservation Division or its agents before plugging was commenced? Yes



Locate well correctly on above Section Plat

Name of Conservation Agent who supervised plugging of this well Bill Nichols, Moreland, Ks.  
Producing formation \_\_\_\_\_ Depth to top \_\_\_\_\_ Bottom \_\_\_\_\_ Total Depth of Well 3405 Feet  
Show depth and thickness of all water, oil and gas formations.

OIL, GAS OR WATER RECORDS

CASING RECORD

FORMATION	CONTENT	FROM	TO	SIZE	PUT IN	PULLED OUT
				8 5/8"	165'	None

Describe in detail the manner in which the well was plugged, indicating where the mud fluid was placed and the method or methods used in introducing it into the hole. If cement or other plugs were used, state the character of same and depth placed, from \_\_\_\_\_ feet to \_\_\_\_\_ feet for each plug set.

1st plug @ 1250' w/110 sx  
2nd plug @ 185' w/30 sx  
3rd plug @ 40' w/10 sx

RECEIVED  
STATE CORPORATION COMMISSION  
JAN 2 1974  
CONSERVATION DIVISION  
Wichita, Kansas

1-2-74

(If additional description is necessary, use BACK of this sheet)

Name of Plugging Contractor Sun Oil Well Cementing, Inc.  
Address Box 169, Great Bend, Kansas

STATE OF Kansas COUNTY OF Sedgwick, ss.

James R. Daniels

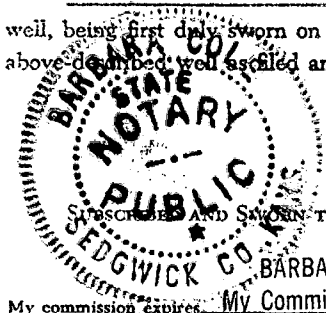
(employee of owner) or (owner or operator) of the above-described

well, being first duly sworn on oath, says: That I have knowledge of the facts, statements and matters herein contained and the log of the above-described well sealed and that the same are true and correct. So help me God.

(Signature) *James R. Daniels*

617 Union Center, Wichita, Kansas 67202  
(Address)

Subscribed and sworn to before me this 27th day of December, 1973



BARBARA COLE, Notary Public

*Barbara Cole*

My commission expires Sept. 5, 1976

Notary Public.

WELL LOG

15-179-20371-00-00

COMPANY Murfin Drilling Co. & P-S Petroleum Corp.

SEC. 26 T. 8S R. 27W  
LOC. SW NW SE

FARM Molly Brown NO. 1


RIG. NO. 16

TOTAL DEPTH 3405'

COMM. 12-12-73

COMP. 12-16-73

COUNTY Sheridan  
KANSAS



CONTRACTOR Murfin Drilling Company

CASINO

20 10  
15 8 5/8" @ 165' w/125 sx  
12 6  
13 5

ELEVATION 2590 GL 2595 KB

PRODUCTION D & A

FIGURES INDICATE BOTTOM OF FORMATIONS


70 Sand & clay  
120 Sand & clay  
1030 Shale  
2200 Shale & sand  
2217 Shale  
2251 Anhydrite  
2515 Shale  
3405 Lime & shale  
3405 TD

RECEIVED  
STATE CORPORATION COMMISSION  
JAN 2 1974  
CONSERVATION DIVISION  
Wichita, Kansas

State of Kansas  
County of Sedgwick ss:

I, James R. Daniels of the Murfin Drilling Company

do hereby certify that the above and foregoing is a true and correct copy of the log of the Molly Brown #1 well.



Subscribed and sworn to before me this 27th day of December 19 73

BARBARA COLE, Notary Public  
My Commission Expires Sept. 5, 1976

James R. Daniels  
Barbara Cole  
NOTARY PUBLIC