


15-179-20407-00-00

FORM CP-4

STATE OF KANSAS
STATE CORPORATION COMMISSION
CONSERVATION DIVISION
P. O. BOX 17027
WICHITA, KANSAS 67217

WELL PLUGGING RECORD



Locate well correctly on above Section Plat

Sheridan County, Sec. 26 Twp. 8S Rge. (E) 27 (W)
SE SE SE
Location as "NE/CNWxSWx" or footage from lines.
Lease Owner Herndon Drilling
Lease Name MOLLY BROWN Well No. 2
Office Address Box 489, Tulsa, Okla.
Character of Well (completed as Oil, Gas or Dry Hole) Dry Hole
Date well completed 8/9 1975
Application for plugging filed 8/9 1975
Application for plugging approved 8/9 1975
Plugging commenced 8/9 1975
Plugging completed 8/9 1975
Reason for abandonment of well or producing formation Dry Hole

If a producing well is abandoned, date of last production 19
Was permission obtained from the Conservation Division or its agents before plugging was commenced? Yes

Name of Conservation Agent who supervised plugging of this well Gilbert Balthezor
Producing formation _____ Depth to top _____ Bottom _____ Total Depth of Well 3990 Feet
Show depth and thickness of all water, oil and gas formations.

OIL, GAS OR WATER RECORDS

CASING RECORD

FORMATION	CONTENT	FROM	TO	SIZE	PUT IN	PULLED OUT
				8 5/8"	166'	None

Describe in detail the manner in which the well was plugged, indicating where the mud fluid was placed and the method or methods used in introducing it into the hole. If cement or other plugs were used, state the character of same and depth placed, from _____ feet to _____ feet for each plug set.

Plugged @ 1100' w/70sx
160' w/20 sx
40' w/10 sx

(If additional description is necessary, use BACK of this sheet)
Name of Plugging Contractor Sun Oilwell Cmtg
Address Box 169, Great Bend, Ks


STATE OF Kansas COUNTY OF Sedgwick ss.
James R. Daniels (employee of owner) of the above-described well, being first duly sworn on oath, says: That I have knowledge of the facts, statements, and matters herein contained and the log of the above-described well as filed and that the same are true and correct. So help me God.

(Signature) James R. Daniels
617 Union Center, Wichita, Ks 67202
(Address)

SUBSCRIBED AND SWORN TO before me this 19th day of August, 1975

JOLENE S. FRISBIE, STATE NOTARY PUBLIC
My Commission expires March 13, 1979

Jolene S. Frisbie
Notary Public.



RECEIVED
STATE CORPORATION COMMISSION
AUG 21 1975 821-75
CONSERVATION DIVISION
Wichita, Kansas

WELL LOG

15-179-20407-00-00

COMPANY Herndon Drilling

SEC. 26 T. 8S R. 27W
LOC. SE SE SE

FARM MOLLY BROWN NO. 2


RIG. NO. 16

TOTAL DEPTH 3990'

COMM. 8/3/75

COMP. 8/9/75

COUNTY Sheridan
KANSAS



CONTRACTOR Murfin Drilling

CASING

20 10
15 8 5/8" @ 166' w/150 sx
12 6
13 5

ELEVATION 2578 GL

PRODUCTION D&A

FIGURES INDICATE BOTTOM OF FORMATIONS

- 168 - shale, surf sand
- 1980 - shale, sand
- 2194 - shale, red bed
- 2229 - anhydrite
- 2690 - shale
- 2820 - lime, shale
- 3030 - shale, lime, sand
- 3370 - shale, lime
- 3660 - lime
- 3740 - lime, shale
- 3990 - lime
- 3990 - TD

RECEIVED
STATE CORPORATION COMMISSION

AUG 21 1975
8-21-75
CONSERVATION DIVISION
Wichita, Kansas

State of Kansas
County of Sedgwick ss:

I, James R. Daniels of the Murfin Drilling Company

upon oath state that the above and foregoing is a true and correct copy of the log of the Molly Brown #2 well.

James R. Daniels

Subscribed and sworn to before me this 19th day of August 19 75

JOLENE S. FRISBIE, STATE NOTARY PUBLIC
My Commission Expires: My Comm. Exp. March 13, 1979

Jolene S. Frisbie
NOTARY PUBLIC