

STATE OF KANSAS
STATE CORPORATION COMMISSION
200 Colorado Derby Building
Wichita, Kansas 67202

WELL PLUGGING RECORD
K.A.R.-82-3-117

15-179-26794-0000

API NUMBER 15-179-20,794

LEASE NAME G. Brown

WELL NUMBER 135 1T-3T5

SPOT LOCATION C NW SW NE

SEC. 26 TWP 8S RGE 27W (E) or (W)

COUNTY Sheridan

Date Well Completed 1-13-85

Plugging Commenced 1-13-85

Plugging Completed 1-13-85

TYPE OR PRINT
NOTICE: Fill out completely
and return to Cons. Div.
office within 30 days. *DSS 10-18-05*

LEASE OPERATOR Murfin Drilling Company

ADDRESS 250 N. Water, Suite 300, Wichita, KS 67202

PHONE # (316) 267-3241 OPERATORS LICENSE NO. 6033

Character of Well D&A
(Oil, Gas, D&A, SWD, Input, Water Supply Well)

Did you notify the KCC/KDHE Joint District Office prior to plugging this well? Yes

Which KCC/KDHE Joint Office did you notify? Marion Schmidt, Hays, Ks.

Is ACO-1 filed? _____ If not, is well log attached? _____

Producing formation _____ Depth to top _____ bottom _____ T.D. 4020'

Show depth and thickness of all water, oil and gas formations.

OIL, GAS OR WATER RECORDS | CASING RECORD

Formation	Content	From	To	Size	Put in	Pulled out
Surface				8-5/8"	304'	none

Describe in detail the manner in which the well was plugged, indicating where the mud fluid was placed and the method or methods used in introducing it into the hole. If cement or other plugs were used state, the character of same and depth placed, from feet to _____ feet each set.

- 1st plug @ 2250' w/ 30 sx;
- 2nd plug @ 1390' w/ 100 sx;
- 3rd plug @ 310' w/ 50 sx;
- 4th plug @ 40' w/ 10 sx;
- 10 sx in rat hole.

(If additional description is necessary, use BACK of this form.)

Name of Plugging Contractor Murfin Drilling Company License No. 6033
Address 250 N. Water, Suite 300, Wichita, KS 67202


STATE OF Kansas COUNTY OF Sedgwick, ss.

Jack E. Goss (employee of operator) or (operator) of above-described well, being first duly sworn on oath, says: That I have knowledge of the facts, statements, and matters herein contained and the log of the above-described well as filed that the same are true and correct before me, God.


(Signature) Jack E. Goss
Jack E. Goss, Agent for Operator
(Address) 250 N. Water, Suite 300
Wichita, KS 67202

SUBSCRIBED AND SWORN TO before me this 29 day of January, 1985

Eleanor Hall
Notary Public
Eleanor Hall



My Comm. Expires: 4-25-87



15-179-20794-00-00

WELL LOG

COMPANY Murfin Drilling Company
250 N. Water, Suite 300
Wichita, KS 67202

SEC. 26 **T.** 8S **R.** 27W
LOC. C NW SW NE

FARM G. BROWN **NO.** ~~11-315~~


11-35
DSS 10-18-05

RIG. NO. 2

TOTAL DEPTH 4020'

COMM. 1-6-85 **COMP.** 1-13-85

COUNTY Sheridan
KANSAS



CONTRACTOR Murfin Drilling Company
250 N. Water, Suite 300
Wichita, KS 67202

CASING

20	10
15	8-5/8" csg set @ 304' w/260 sx Sunset.
12	6
13	5

ELEVATION

PRODUCTION

FIGURES INDICATE BOTTOM OF FORMATIONS

Sand & Clay	140'
Shale	350'
Shale & Sand	2235'
Anhydrite	2271'
Sand & Shale	2600'
Shale & Shells	3100'
Shale & Sand & Lime	3330'
Shale & Lime	(RTD) 4020'

RECEIVED
STATE CORPORATION COMMISSION
FEB 1 1985
CONSERVATION DIVISION
Wichita, Kansas