


Give All Information Completely
Make Required Affidavit
Mail or Deliver Report to:
Conservation Division
State Corporation Commission
212 No. Market
Wichita, Kansas

WELL PLUGGING RECORD

NORTH



Locate well correctly on above
Section Plat

Sheridan County, Sec. 32 Twp. 8 Rge. 29 (E) W (W)
Location as "NE/CNW%SW%" or footage from lines SE SE NW
Lease Owner Benjamin B. Tepper
Lease Name Koster Well No. 1
Office Address 7751 Carondelet Ave., Clayton, Missouri
Character of Well (completed as Oil, Gas or Dry Hole) Dry Hole
Date well completed 2-12 1968
Application for plugging filed 2-12 1968
Application for plugging approved 2-12 1968
Plugging commenced 2-12 1968
Plugging completed 2-12 1968
Reason for abandonment of well or producing formation Dry Hole

If a producing well is abandoned, date of last production 19
Was permission obtained from the Conservation Division or its agents before plugging was commenced? Yes

Name of Conservation Agent who supervised plugging of this well W. L. Nichol, Morland, Kans
Producing formation _____ Depth to top _____ Bottom _____ Total Depth of Well 4235 Feet
Show depth and thickness of all water, oil and gas formations.

OIL, GAS OR WATER RECORDS

CASING RECORD

| FORMATION | CONTENT | FROM | TO | SIZE | PUT IN | PULLED OUT |
|-----------|---------|------|-----|------|--------|------------|
| | | 0 | 233 | 7" | 223 | |
| | | | | | | |
| | | | | | | |
| | | | | | | |
| | | | | | | |
| | | | | | | |
| | | | | | | |
| | | | | | | |

Describe in detail the manner in which the well was plugged, indicating where the mud fluid was placed and the method or methods used in introducing it into the hole. If cement or other plugs were used, state the character of same and depth placed, from _____ feet to _____ feet for each plug set.

65 Sacks @ 1625 to 1305
15 Sacks @ 245
5 Sacks @ 40

RECEIVED
STATE CORPORATION COMMISSION
FEB 14 1968
CONSERVATION DIVISION
Wichita, Kansas

2-14-68


(If additional description is necessary, use BACK of this sheet)
Name of Plugging Contractor Halliburton Co
Address Hill City, Kansas

STATE OF Kansas, COUNTY OF Graham, ss.
Louis Edgett (employee of owner) or (owner or operator) of the above-described well, being first duly sworn on oath, says: That I have knowledge of the facts, statements, and matters herein contained and the log of the above-described well as filed and that the same are true and correct. So help me God.

(Signature) Louis Edgett
P. O. Box D, Hill City, Kansas
(Address)

Subscribed and Sworn to before me this 13th day of February, 1968
Commission Expires January 20, 1972

Carla Tepper
Notary Public.



15-179-20070-00-00

CONTRACTOR'S WELL LOG

COMPANY: BENJAMIN B. TEPPER
 CONTRACTOR: PAINE DRILLING CO., INC.
 WELL: KOSTER # 1
 LOCATION: SE SE NW Sec. 32-8S-29W
 SHERIDAN COUNTY, KANSAS
 COMMENCED: JANUARY 31, 1968
 COMPLETED: FEBRUARY 12, 1968

| | | |
|------|------|----------------------|
| 0 | 233 | Surface Soils |
| 233 | 1560 | Shale |
| 1560 | 2037 | Shale, Sand & Pyrite |
| 2037 | 2466 | Shale |
| 2466 | 2502 | Anhydrite |
| 2502 | 2562 | Shale & Shells |
| 2562 | 2894 | Shale & Lime |
| 2894 | 3138 | Lime & Shale |
| 3138 | 3280 | Shale & Lime |
| 3280 | 3385 | Lime |
| 3385 | 3542 | Lime |
| 3542 | 3910 | Lime & Shale |
| 3910 | 4235 | Lime |

SET 7" SURFACE PIPE AT 233' W/135 SACKS CEMENT

DRY & ABANDONED


WE HEREBY CERTIFY THAT THE ABOVE IS A CORRECT AND ACCURATE LOG OF THE ABOVE MENTIONED WELL, AS SHOWN ON THE DAILY DRILLING REPORTS.

PAINE DRILLING CO., INC.

Louis Edgett
 BOOKKEEPER

SUBSCRIBED AND SWORN TO BEFORE ME THIS 12th DAY OF FEBRUARY, 1968

Lana Tepler
 NOTARY PUBLIC



RECEIVED
 STATE CORPORATION COMMISSION
 FEB 14 1968
 CONSERVATION DIVISION
 Wichita, Kansas
 2-14-68