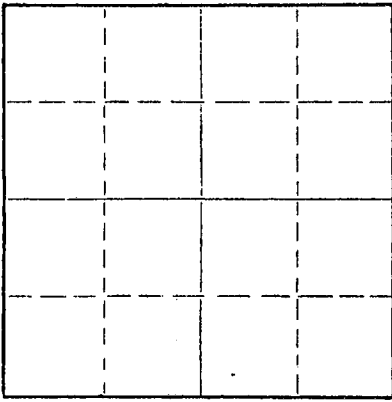


Give All Information Completely
Make Required Affidavit
Mail or Deliver Report to:
Conservation Division
State Corporation Commission
212 No. Market
Wichita, Kansas

WELL PLUGGING RECORD

NORTH



Locate well correctly on above
Section Plat

Sheridan County. Sec. 34 Twp. 8 Rge. 29W (E) (W)
Location as "NE/CNW/SW" or footage from lines SE NE NW
Lease Owner Donald C. Slawson
Lease Name Currier 'A' Well No. 1
Office Address Suite 408 One Twenty Bldg-Wichita, Kansas
Character of Well (completed as Oil, Gas or Dry Hole) Dry Hole
Date well completed August 25, 1968
Application for plugging filed August 25, 1968
Application for plugging approved August 25, 1968
Plugging commenced August 25, 1968
Plugging completed August 25, 1968
Reason for abandonment of well or producing formation Dry Hole

If a producing well is abandoned, date of last production 19
Was permission obtained from the Conservation Division or its agents before plugging was commenced? Yes

Name of Conservation Agent who supervised plugging of this well W. L. Nichols-Box 157-Moreland, Kansas
Producing formation _____ Depth to top _____ Bottom _____ Total Depth of Well 4140' Feet
Show depth and thickness of all water, oil and gas formations.

OIL, GAS OR WATER RECORDS

CASING RECORD

FORMATION	CONTENT	FROM	TO	SIZE	PUT IN	PULLED OUT

Describe in detail the manner in which the well was plugged, indicating where the mud fluid was placed and the method or methods used in introducing it into the hole. If cement or other plugs were used, state the character of same and depth placed, from _____ feet to _____ feet for each plug set.

Mud to 1500'; set plug; 100 sx cement
Mud to 245'; set plug; 20 sx cement
Mud to 40'; set plug; 10 sx cement
2 sx cement in rat hole

RECEIVED
STATE CORPORATION COMMISSION
SEP 4 1968
CONSERVATION DIVISION
Wichita, Kansas


(If additional description is necessary, use BACK of this sheet)

Name of Plugging Contractor Slawson Drilling Company, Inc.
Address Suite 408 One Twenty Building - Wichita, Kansas

STATE OF KANSAS, COUNTY OF SEDGWICK, ss.
DONALD C. SLAWSON (employee of owner) or (owner or operator) of the above-described well, being first duly sworn on oath, says: That I have knowledge of the facts, statements, and matters herein contained and the log of the above-described well as filed and that the same are true and correct. So help me God.

(Signature) _____
408 One Twenty Bldg-Wichita, Kansas 67202
(Address)

SUBSCRIBED AND SWORN TO before me this 3rd day of September, 1968



Linda R. Sparr
Notary Public.

My Commission expires 15, 1971

15-179-20125-00-00

WELL LOG

Company: Donald C. Slawson
 Suite 408 One Twenty Building
 Wichita, Kansas 67202

Lease: Currier 'A' #1
 SE NE NW, Section 34-8-29W
 Sheridan County, Kansas

Total Depth: 4140' Elevation: 2813 K.B.

Contractor: Slawson Drilling Company, Inc.

Commenced: August 13, 1968

Completed: August 25, 1968

Casing: 8 5/8" at 220' with 175 sx cement


0-220	Surface Clay
220-2462	Shale & Shells
2462-2945	Shale & Lime
2945-3849	Lime & Shale
3849-4140	Lime
4140	Total Depth

9/4/68


RECEIVED
 STATE CORPORATION COMMISSION
 SEP 4 1968
 CONSERVATION DIVISION
 Wichita, Kansas


STATE OF KANSAS)
) SS:
 COUNTY OF SEDGWICK)

I, Donald C. Slawson, of the Slawson Drilling Company, Inc., upon oath state that the above and foregoing is a true and correct copy of the log of the Currier 'A' #1 well.


 DONALD C. SLAWSON

Subscribed and sworn to before me this 3rd day of September, 1968.




 Linda R. Sparr, Notary Public

My Commission Expires:
 May 23, 1971