

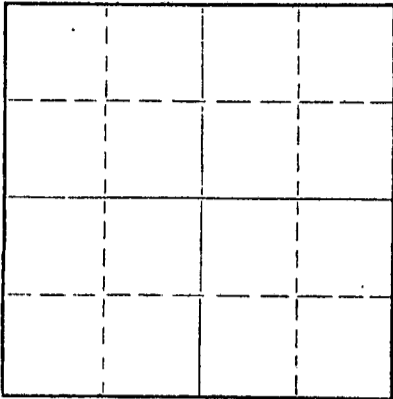
STATE OF KANSAS
STATE CORPORATION COMMISSION

15-179-20289-00-00 Form CP-4

Give All Information Completely
Make Required Affidavit
Mail or Deliver Report to:
Conservation Division
State Corporation Commission
211 No. Broadway
Wichita, Kansas

WELL PLUGGING RECORD

NORTH



Locate well correctly on above
Section Plat

Sheridan County, Sec. 34 Twp. 8 Rge. 29W (E) (W)
Location as "NE/CNW/SW" or footage from lines C SW NW
Lease Owner Cheif Drilling Co., Inc.
Lease Name Currier Well No. 1
Office Address Suite 905 Century Plaza, Wichita, Kansas 67202
Character of Well (completed as Oil, Gas or Dry Hole) Dry hole
Date well completed October 2, 1971 19
Application for plugging filed October 2, 1971 19
Application for plugging approved October 2, 1971 19
Plugging commenced October 2, 1971 19
Plugging completed October 2, 1971 19
Reason for abandonment of well or producing formation Dry hole

If a producing well is abandoned, date of last production _____ 19____
Was permission obtained from the Conservation Division or its agents before plugging was commenced? Yes

Name of Conservation Agent who supervised plugging of this well W. L. Nichols
Producing formation _____ Depth to top _____ Bottom _____ Total Depth of Well 4215' Feet
Show depth and thickness of all water, oil and gas formations.

OIL, GAS OR WATER RECORDS

CASING RECORD

FORMATION	CONTENT	FROM	TO	SIZE	PUT IN	PULLED OUT
		0	218'	8 5/8"		

Describe in detail the manner in which the well was plugged, indicating where the mud fluid was placed and the method or methods used in introducing it into the hole. If cement or other plugs were used, state the character of same and depth placed, from _____ feet to _____ feet for each plug set.

Plugged through drill pipe @ 1525' w/100 sacks cement
Plugged through drill pipe @ 245' w/20 sacks cement
Plugged through drill pipe @ 40' w/ 10 sacks cement

RECEIVED
STATE CORPORATION COMMISSION
OCT 5 1971
CONSERVATION DIVISION
Wichita, Kansas

10/5/71

(If additional description is necessary, use BACK of this sheet)

Name of Plugging Contractor Cheif Drilling Co., Inc.
Address Suite 905 Century Plaza, Wichita, Kansas 67202

STATE OF KANSAS, COUNTY OF SEDGWICK, ss.
Jim Robinson (employee of owner) or (owner or operator) of the above-described

well, being first duly sworn on oath, says: That I have knowledge of the facts, statements, and matters herein contained and the log of the above-described well as filed and that the same are true and correct. So help me God.


(Signature) Jim Robinson

Suite 905 Century Plaza, Wichita, Kansas
(Address)

SUBSCRIBED AND SWORN to before me this 4th day of October, 19 71

My Commission expires August 5, 1975

Virginia S. Fabian
Virginia S. Fabian Notary Public.



15-179-20289-00-00

RECEIVED
STATE CORPORATION COMMISSION

OCT 7 1971

CONSERVATION DIVISION

Wichita, Kansas

10/7/71

WELL LOG

CHIEF DRILLING CO., INC.
Suite 905 Century Plaza
Wichita, Kansas 67202

#1 CURRIER
C SW NW Sec. 34-8-29W
Sheridan County, Kansas

CONTRACTOR:
CASING RECORD: Set 209' of 8 5/8"
w/170 sacks common cement

COMMENCED: 9/24/71
COMPLETED: 10/2/71

<u>FORMATION</u>	<u>FROM</u>	<u>TO</u>	<u>ELEVATION</u>
Sand	0	150	2837 Gr.
Sand & Shale	150	218	2839 D.F.
Sand	218	1070	2842 K-B.
Sand & Shale	1070	2340	
Shale & Shell	2340	2454	
Anhydrite	2454	2490	
Shale & Lime	2490	4215	
Total Depth	4215		

<u>FORMATION TOPS</u>	
Anhydrite	2455 + 387
Base Anhy.	2490 + 352
Heebner	3912 - 1070
Toronto	3935 - 1093
Lansing	3951 - 1109
Base K. C.	4192 - 1350
T. D.	4215 - 1373

STATE OF KANSAS, COUNTY OF SEDGWICK) ss:


I hereby certify that the above is a true and correct copy of the Driller's Log of the well drilled in the C SW NW Sec. 34-8-29W, Sheridan County, Kansas, to the best of my knowledge and belief.

CHIEF DRILLING CO., INC.

Jim Robinson
Jim Robinson, Office Manager

Witnessed and sworn before me this 6th day of October, 1971.

Virginia S. Fabian
Virginia S. Fabian, Notary Public



COMMISSION EXPIRES:
August 1975