


15-065-02880-00-00

Give All Information Completely  
Make Required Affidavit  
Mail or Deliver Report to:  
Conservation Division  
State Corporation Commission  
P. O. Box 17027  
Wichita, Kansas 67217  
NORTH

WELL PLUGGING RECORD



Locate well correctly on above Section Plat

Graham County. Sec. 9 Twp. 9S Rge. (E) 21 (W)  
Location as "NE/CNW&SW" or footage from lines C SE NE SE  
Lease Owner Continental Oil Company  
Lease Name Drumm Comm. Co. Well No. 5  
Office Address 3535 N.W. 58th St., Oklahoma City, Oklahoma 73112  
Character of Well (completed as Oil, Gas or Dry Hole) oil  
Date well completed 2-2 19 49  
Application for plugging filed 1-27 19 75  
Application for plugging approved 1-28 19 75  
Plugging commenced 3-24 19 75  
Plugging completed 3-31 19 75  
Reason for abandonment of well or producing formation oil production depleted.

If a producing well is abandoned, date of last production 3-27 19 72  
Was permission obtained from the Conservation Division or its agents before plugging was commenced? yes

Name of Conservation Agent who supervised plugging of this well Dale Balthazor  
Producing formation Lansing KC Depth to top 3502' Bottom 3616' Total Depth of Well 3671' Feet  
Show depth and thickness of all water, oil and gas formations.

OIL, GAS OR WATER RECORDS

CASING RECORD

FORMATION	CONTENT	FROM	TO	SIZE	PUT IN	PULLED OUT
Lansing KC	oil & water	3502'	3524'	10 3/4"	381'	0
				7"	3684'	787'

Describe in detail the manner in which the well was plugged, indicating where the mud fluid was placed and the method or methods used in introducing it into the hole. If cement or other plugs were used, state the character of same and depth placed, from \_\_\_\_\_ feet to \_\_\_\_\_ feet for each plug set.

Sanded back to 3460' & dumped 4 sx. cement. Shot 7" casing & recovered 786.89'. Sun Cementing Co. pumped in 4 sx. hulls, 25 sx. of gel & 200 sx. cement, filling casing to surface. Cut off surface pipe 3' below ground level & welded on identifying steel cap.

RECEIVED  
STATE CORPORATION COMMISSION

APR 15 1975

4-15-75

CONSERVATION DIVISION  
Wichita, Kansas

(If additional description is necessary, use BACK of this sheet)

Name of Plugging Contractor Pipe Pullers, Inc.  
Address Box 128, Ellinwood, Kansas 67526

STATE OF Oklahoma, COUNTY OF Oklahoma, ss.


L. W. Shirkey (employee of owner) or (owner) of the above-described well, being first duly sworn on oath, says: That I have knowledge of the facts, statements, and matters herein contained and the log of the above-described well, as filed and that the same are true and correct. So help me God.

(Signature)

L. W. Shirkey

3535 N.W. 58th St., Oklahoma City, Oklahoma 73112  
(Address)

SUBSCRIBED AND SWORN TO before me this 14th day of April, 19 75



Dale Balthazor  
Notary Public.

WELL LOG

Described as your ~~DRUMM~~ COMMISSION #5  
Well, located in Graham County, Kans.


15-065-02880-0000

FORMATION	From	To
Sand & Shale	0	161
Shale	161	551
Shale & Shells	551	1043
Sand, Shale & Shells	1043	1586
Shale & Shells	1586	1622
Anhydrite	1622	1663
Shale & Shells	1663	1784
Shale & Lime	1784	3669
Total Depth	3669	

RECEIVED  
STATE CORPORATION COMMISSION

JAN 28 1975 1-28-75

CONSERVATION DIVISION  
Wichita, Kansas



300  
100  
300  
800  
500  
500