


15-065-00408-00-00

WELL PLUGGING RECORD

Give All Information Completely  
Make Required Affidavit  
Mail or Deliver Report to:  
Conservation Division  
State Corporation Commission  
800 Bitting Building  
Wichita, Kansas

NORTH



Locate well correctly on above  
Section Plat

Graham County. Sec. 31 Twp. 9 Rge. 21 (E) (W)  
Location as "NE/CNW%SW%" or footage from lines C N/2 NE NE  
Lease Owner Petroleum, Inc.  
Lease Name ETCHMAN 'A' Well No. 1  
Office Address 311 East Third, Wichita, Kansas  
Character of Well (completed as Oil, Gas or Dry Hole) Dry Hole  
Date well completed November 12, 19 54  
Application for plugging filed November 12, 19 54  
Application for plugging approved November 12, 19 54  
Plugging commenced November 12, 19 54  
Plugging completed November 12, 19 54  
Reason for abandonment of well or producing formation Dry Hole

If a producing well is abandoned, date of last production 19  
Was permission obtained from the Conservation Division or its agents before plugging was commenced? Yes

Name of Conservation Agent who supervised plugging of this well Mr. Eldon Petty  
Producing formation \_\_\_\_\_ Depth to top \_\_\_\_\_ Bottom \_\_\_\_\_ Total Depth of Well 3965 Feet  
Show depth and thickness of all water, oil and gas formations.

OIL, GAS OR WATER RECORDS

CASING RECORD

FORMATION	CONTENT	FROM	TO	SIZE	PUT IN	PULLED OUT
				8-5/8"	211'	None

Describe in detail the manner in which the well was plugged, indicating where the mud fluid was placed and the method or methods used in introducing it into the hole. If cement or other plugs were used, state the character of same and depth placed, from \_\_\_\_\_ feet to \_\_\_\_\_ feet for each plug set.


Mudded up to 200' and set first  
wooden plug at 200'. Placed 1/2  
sack hulls on top of plug.  
Displaced 15 sacks cement through  
drill pipe on top of hulls.  
Mudded upto 40' and set second  
wooden plug and placed o/2 sack  
hulls on top of plug. Filled hole  
to base of well cellar with 10  
sacks cement.

Name of Plugging Contractor Garvey Drilling Company 11-26-54  
Address R.R. #2 - Great Bend, Kansas

STATE OF KANSAS COUNTY OF SEDGWICK, ss.  
Karl E. Becker (employee of owner) of the above-described well, being first duly sworn on oath, says: That I have knowledge of the facts, statements, and matters herein contained and the log of the above-described well as filed and that the same are true and correct. So help me God.

(Signature) Karl E. Becker  
311 East Third - Wichita, Kansas  
(Address)

SUBSCRIBED AND SWORN TO before me this 22nd day of November, 19 54  
8-11-58  
My commission expires



[Signature]  
Notary Public.

PLUGGING  
FILE SEC-31 T9 R-21W  
BOOK PAGE 22 LINE 32

WELL LOG

15-065-00408-00-00

COMPANY Petroleum, Inc.

SEC. 31 T. 9S R. 21W

FARM EICHMAN 'A'

NO. 1

LOC. C N/2 NE NE

TOTAL DEPTH 3965'

COUNTY Graham County, Kansas


COMM. November 2, 1954

COMP. November 12, 1954

CONTRACTOR

Garvey Drilling Company

CASING 8-5/8" @ 211' w/135 sax.



ELEVATION

2324' RB

PRODUCTION

D & A

FIGURES INDICATE BOTTOM OF FORMATIONS

50	Surface Clay		
120	Sand		
1480	Shale & Shells	Heebner:	3528 (-1204)
1585	Shale, streaks Iron & Red Rock	Toronto:	3552 (-1228)
1794	Shale & Shells	Lansing:	3569 (-1245)
1849	Anhydrite		
2300	Shale & Shells		
3205	Lime & Shale		
3450	Lime		
3525	Lime & Shale		
3965	Lime		
3965	RTD		

Tops:

State of KANSAS  
County of SEDGWICK } ss:

I, Karl E. Becker of Petroleum, Inc.

upon oath state that the above and foregoing is a true and correct copy of the log of the EICHMAN 'A' #1 well.

*Karl E. Becker*

Subscribed and sworn to before me this 19th day of November 19 54

My Commission Expires:

8-11-58

*[Signature]*  
NOTARY PUBLIC

FILE SEC 31 T 9 R 21W  
BOOK PAGE 22 LINE 32

