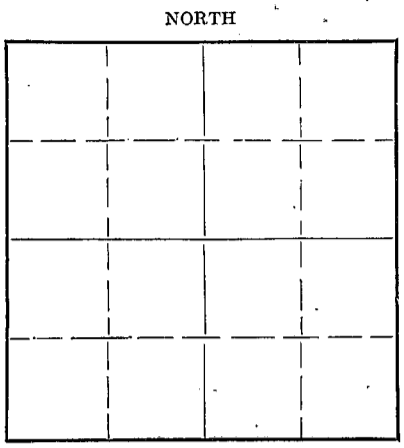


STATE OF KANSAS
STATE CORPORATION COMMISSION
Give All Information Completely
Make Required Affidavit
Mail or Deliver Report to:
Conservation Division
State Corporation Commission
800 Bitting Building
Wichita, Kansas

OR
FORMATION PLUGGING RECORD

Strike out upper line
when reporting plug-
ging off formations.

Graham County. Sec. 36 Twp. 9S Rge. (E) 21 (W)
Location as "NE 1/4 NW 1/4 SW 1/4" or footage from lines SE SE NW
Lease Owner Bridgeport Oil Company, Inc.
Lease Name Young "A" Well No. 1
Office Address 914 Central Building, Wichita 2, Kansas
Character of Well (completed as Oil, Gas or Dry Hole) dry
Date well completed October 23, 19 48
Application for plugging filed October 28, 19 48
Application for plugging approved October 25, 19 48
Plugging commenced October 23, 19 48
Plugging completed October 23, 19 48
Reason for abandonment of well or producing formation dry



Locate well correctly on above
Section Plat

If a producing well is abandoned, date of last production 19
Was permission obtained from the Conservation Division or its agents before plugging was com-
menced? yes - by telephone

Name of Conservation Agent who supervised plugging of this well M. A. Rives - Box 105, Hays, Kansas
Producing formation Depth to top Bottom Total Depth of Well 4048 Feet
Show depth and thickness of all water, oil and gas formations.

OIL, GAS OR WATER RECORDS

CASING RECORD

Formation	Content	From	To	Size	Put In	Pulled Out
				8-5/8"	200'	none

Describe in detail the manner in which the well was plugged, indicating where the mud fluid was placed and the method or methods used in introducing it into the hole. If cement or other plugs were used, state the character of same and depth placed, from feet to feet for each plug set.

Filled with heavy mud to 200'. Bridge and 15 sacks cement 200' to 155'. Filled with heavy mud 155' to 30'. Bridge and 10 sacks cement 30' to base of cellar.

(If additional description is necessary, use BACK of this sheet)


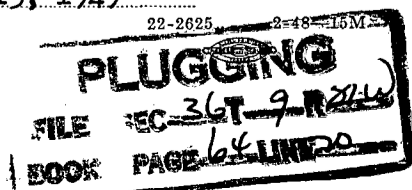

Correspondence regarding this well should be addressed to Bridgeport Oil Company, Inc.
Address 914 Central Building, Wichita 2, Kansas

STATE OF Kansas, COUNTY OF Sedgwick, ss.
M. G. Rape (employee of owner) or (owner or operator) of the above-described well,
being first duly sworn on oath, says: That I have knowledge of the facts, statements, and matters herein contained and the log of the above-described well as filed and that the same are true and correct. So help me God.

(Signature) [Signature]
914 Central Building, Wichita 2, Kansas
(Address)

SUBSCRIBED AND SWORN to before me this 28th day of October, 1948
My commission expires April 13, 1949

[Signature] Notary Public.
29 1948

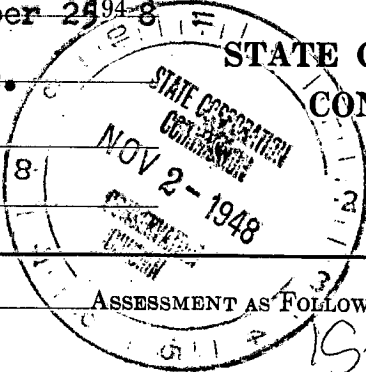


STATE OF KANSAS

INVOICE

October 24 1948

To: Bridgeport Oil Co., Inc.
914 Central Bldg.
Wichita, Ks.



STATE CORPORATION COMMISSION
CONSERVATION DIVISION

800 BITTING BUILDING
WICHITA, KANSAS

FOR: PLUGGING

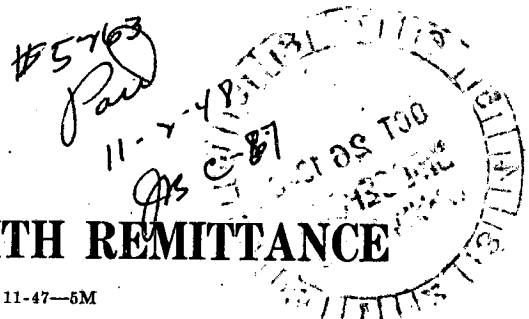
ASSESSMENT AS FOLLOWS:

15-065-00066-00-06

Young Well No. #1-A
SE SE NW 36-9-21W
File No. 64-20

\$25.00

NOTE: We also need a Written Application, a Well Log and a Well Plugging Record on this well to complete our file.



RETURN THIS COPY WITH REMITTANCE



BRIDGEPORT OIL COMPANY, INC.
914 Central Building
Wichita 2, Kansas

Well Log Young "A" No. 1
SE SE NW 36-9S-21W
Graham County, Kansas

Elevation 2293' D.F. (L&S)
Date Commenced October 11, 1948
Date Completed October 23, 1948

Casing Record:
8-5/8" casing cemented at 200'
with 150 sacks cement.

Rotary Tools 0' to 4048' D.F. Total Depth

LOG

FORMATION TOPS - D.F.

0	75	Shale, sand
75	200	Shale
200	525	Sand, shale, clay
525	935	Shale, shells, sand
935	1550	Shale, sand
1550	1800	Shale, shells
1800	1875	Anhydrite
1875	2315	Shale, shells
2315	2559	Lime, shale
2559	2630	Lime
2630	3263	Lime, shale
3263	3410	Lime
3410	3537	Lime, shale
3537	3665	Lime
3665	3727	Lime, shale
3727	3810	Lime
3810	3936	Shale, lime
3936	3986	Lime, chert, shale
3986	3995	Shale
3995	4048	Dolomite, Rotary Total Depth, D.F.

Lansing-Kansas City . .	3519'
Conglomerate	3813'
Arbuckle	3995'

I, M. G. Rape, do hereby certify that
the above log is correct to the best
of my knowledge and belief.

BRIDGEPORT OIL COMPANY, INC.

By M. G. Rape

1629-48

PLUGGING
FILE SEC 36-9-S-21W
BOOK PAGE 64 LINE 20

1007 23 1948