


STATE OF KANSAS
STATE CORPORATION COMMISSION

Give All Information Completely
Make Required Affidavit
Mail or Deliver Report to:
Conservation Division
State Corporation Commission
800 Bittling Building
Wichita, Kansas

FORMATION PLUGGING RECORD

Strike out upper line
when reporting plug-
ging of formations.

NORTH



Locate well correctly on above
Section Plat

Graham County, Sec. 1 Twp. 9 Rge. 22 (E) W (W)

Location as "NE 1/4 NW 1/4 SW 1/4" or footage from lines SW-NE-SW

Lease Owner Nate Appleman

Lease Name Buss Well No. 1

Office Address Box 487, Russell, Kansas

Character of Well (completed as Oil, Gas or Dry Hole) Dry hole

Date well completed 2/15/43 19

Application for plugging filed 2/21/43 19

Application for plugging approved (Burble) 2/21/43 19

Plugging commenced 2/21/43 19

Plugging completed 2/21/43 19

Reason for abandonment of well or producing formation Dry hole.

If a producing well is abandoned, date of last production 19

Was permission obtained from the Conservation Division or its agents before plugging was commenced? Yes

Name of Conservation Agent who supervised plugging of this well C. T. Alexander

Producing formation Depth to top Bottom Total Depth of Well 3810 Feet

Show depth and thickness of all water, oil and gas formations.


OIL, GAS OR WATER RECORDS

CASING RECORD

Table with 7 columns: Formation, Content, From, To, Size, Put In, Pulled Out. Row 1: 8-5/8", 231', None.

Describe in detail the manner in which the well was plugged, indicating where the mud fluid was placed and the method of methods used in introducing it into the hold. If cement or other plugs were used, state the character of same and depth placed, from...feet to ...feet for each plug set.

The hole filled from 3810 to 231 with mud and drill pipe. Hole bridged at 231 and cemented to 176' with 15 sacks of cement-filled with mud to 26'. Hole bridged and filled with cement to 6'.



(If additional description is necessary, use BACK of this sheet)

Correspondence regarding this well should be addressed to Roberts Drilling Company
Address Box 487, Russell, Kansas


STATE OF Kansas, COUNTY OF Russell, ss.
C. L. Roberts (employee of owner) or (owner or operator) of the above-described well, being first duly sworn on oath, says: That I have knowledge of the facts, statements, and matters herein contained and the log of the above-described well as filed and that the same are true and correct. So help me God.

(Signature) [Signature]

Box 487, Russell, Kansas

SUBSCRIBED AND SWORN to before me this 23rd day of February

My commission expires July 2, 1945.



Notary Public.

2-24-43

15-065-02698-00-00

N. Appleman Company
East 1

Sec. 1 Twp. 9 R. e. 22

County: Graham, Kansas

Total Depth: 3810'
Comm: 12/14/42 Comm: 2/15/43

Casing
8-5/8" Set at 231'

Cement
100 sacks

Formation	Depth	Formation	Depth
Shale & Shells	780'	Broken line	3462'
Sand	815	Line	3665
Shale & Shells	1215	Line & Shale	3745
Red Bed-Shale & Shells	1715	Shale-Line-Chert	3800
Line-Anhydrite	1725	Line & Chert	3810
Anhydrite	1775		
Iron-Shale-Red Bed	1795		
Shale	2160		
Line & Shale	2685		
Shale	2695		
Shale & Line	2820		
Shale	2860		
Line	2885		
Shale	3100		
Shale & Line	3185		
Line	3195		
Line & Chert	3265		
Line	3335		
Line, Broken	3385		
Line	3435		

State of Kansas)
) LS
Rustell County)

I hereby certify that the above information is true and correct to the best of my knowledge.

Ch. Roberts

Subscribed and sworn to before me this 23rd day of February, 1943.

My commission expires July 2, 1945.

J. Lawrence Cook
Notary Public



2-24-43

1 9 22W
65. 3