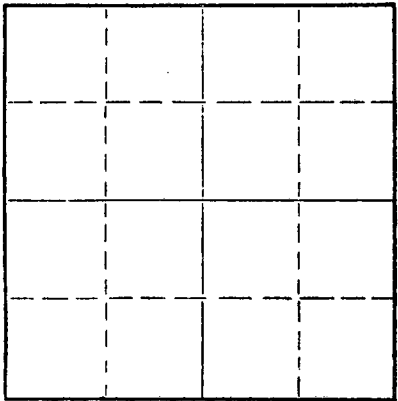


15-179-20071-00-00

WELL PLUGGING RECORD

Give All Information Completely
Make Required Affidavit
Mail or Deliver Report to:
Conservation Division
State Corporation Commission
212 No. Market
Wichita, Kansas

NORTH



Locate well correctly on above
Section Plat

Sheridan County. Sec. 21 Twp. 8 Rge. 26 (E) W (W)
Location as "NE/CNW/SW" or footage from lines SW-SW-SW
Lease Owner Leo J. Dreiling Oil Company
Lease Name McClelland "B" Well No. 1
Office Address Route 2, Victoria, Kansas 67671
Character of Well (completed as Oil, Gas or Dry Hole) Dry Hole
Date well completed 2-6 1968
Application for plugging filed 2-6 1968
Application for plugging approved 2-6 1968
Plugging commenced 2-6 1968
Plugging completed 2-6 1968
Reason for abandonment of well or producing formation Dry Hole

If a producing well is abandoned, date of last production 19
Was permission obtained from the Conservation Division or its agents before plugging was commenced? Yes

Name of Conservation Agent who supervised plugging of this well Bill Nichols
Producing formation _____ Depth to top _____ Bottom _____ Total Depth of Well _____ Feet
Show depth and thickness of all water, oil and gas formations.

OIL, GAS OR WATER RECORDS

CASING RECORD

FORMATION	CONTENT	FROM	TO	SIZE	PUT IN	PULLED OUT
Surface Pipe				8 5/8"	139'	

Describe in detail the manner in which the well was plugged, indicating where the mud fluid was placed and the method or methods used in introducing it into the hole. If cement or other plugs were used, state the character of same and depth placed, from _____ feet to _____ feet for each plug set.

1st. plug was set at 1160' with 70 sacks cement
2nd. plug was set at 155' with 20 sacks cement
3rd. plug was set at 40' with 10 sacks cement
Cementing to bottom of cellar

RECEIVED
STATE CORPORATION COMMISSION
FEB 12 1968
CONSERVATION DIVISION
Wichita, Kansas

2-12-68


(If additional description is necessary, use BACK of this sheet)

Name of Plugging Contractor L. J. Dreiling & Sons, Inc.
Address Route 2, Victoria, Kansas 67671

STATE OF KANSAS COUNTY OF ELLIS ss.
I, Leo F. Dreiling (employee of owner) or (owner/contractor) of the above-described well, being first duly sworn on oath, says: That I have knowledge of the facts, statements, and matters herein contained and the log of the above-described well as filed and that the same are true and correct. So help me God.

(Signature) Leo F. Dreiling
LEO F. DREILING, ROUTE 2, VICTORIA, KANSAS 67671
(Address)

Subscribed and sworn to before me this 9th day of February, 1968
My commission expires September 19, 1970



Joseph A. Hess
JOSEPH A. HESS Notary Public.

15-179-20071-0000

L. J. DREILING and SONS, Inc.

VICTORIA, KANSAS

WELL LOG

Company	Leo J. Dreiling Oil Company Route 2 Victoria, Kansas 67671	Sec. 21	Twp. 8	Rng. 26
Farm	McClelland "B" No. 1	Location	SW-SW-SW	
Total Depth	3870'	County	Sheridan	
Comm.	2-1-68 Comp. 2-6-68	Elevation:	2446' K.B. 2443' D.F.	
Contractor	L. J. Dreiling & Sons, Inc. Route 2 Victoria, Kansas 67671		2441' G.R.	
	Casing Record	Cement Record	Production: D & A	
	139' - 8 5/8"	125 sacks cement		

Figures Indicate Bottom of Formations

0'	.40'	Surface Soil & Sand
40'	139'	Shale
139'	811'	Shale & Sand
811'	1475'	Shale & Sand & Redbed
1475'	1685'	Shale
1685'	1854'	Sand
1854'	2083'	Shale & Redbed
2083'	2118'	Anhy.
2118'	2230'	Shale & Shells
2230'	2356'	Shale & Shells
2356'	2500'	Shale & Shells
2500'	2815'	Shale & Lime
2815'	3110'	Lime & Shale
3110'	3260'	Lime & Shale
3260'	3490'	Shale & Lime
3490'	3665'	Lime & Shale
3665'	3695'	Lime & Shale
3695'	3720'	Lime
3720'	3800'	Lime
3800'	3850'	Lime
3850'	3870'	Lime
3870'	T.D.	

2-12-68
RECEIVED
 STATE CORPORATION COMMISSION
 FEB 12 1968
 CONSERVATION DIVISION
 Wichita, Kansas

STATE OF KANSAS)
)ss
 COUNTY OF ELLIS)

I, Leo F. Dreiling, of the L. J. Dreiling & Sons, Inc., upon oath states that the above and foregoing is a true and correct copy from the Daily Drilling Report from your McClelland "B" #1.


Leo F. Dreiling

 LEO F. DREILING

Subscribed and sworn to before me this 9th day of February 1968.

Joseph A. Hess

 JOSEPH A. HESS NOTARY PUBLIC



commission expires: September 19, 1970