

15-179-20662-00-00

WELL PLUGGING RECORD

Give All Information Completely
 Make Required Affidavit

COUNTY Sheridan SEC. 21 TWP. 8 RGE. 26W EW
 Location as in quarters or footage from lines:
1320' FSL & 440' FWL NW/2

Lease Owner Don E. Pratt Oil Operations
 Lease Name Arvilla B 1-21 Well No. _____
 Office Address P.O. Box 370 Hays, Kansas 67601
 Character of Well (Completed as Oil, Gas or Dry Hole): _____
 Date Well Completed _____
 Application for plugging filed _____
 Plugging commenced 6-10-83
 Plugging completed 6-15-83
 Reason for abandonment of well or producing formation _____

Locate Well
 correctly on above
 Section Platt.

_____ Depleted
 Was permission obtained from the Conservation Division or it's
 Agent's before plugging was commenced? Yes

Name of Conservation Agent who supervised plugging of this well Carl Goodrow
 Producing formation _____ Depth to top _____ bottom _____ T.D. 3875'
 Show depth and thickness of all water, oil and gas formations.

OIL, GAS OR WATER RECORDS

Casing Record

Formation	Content	From	To	Size	Put in	Pulled Out
				8-5/8"	188'	none
				4-1/2"	3874'	2815'

Describe in detail the manner in which the well was plugged, indicating where the mud fluid was placed and the method or methods used in introducing it into the hold. If cement or other plugs were used, state the character of same and depth placed, from _____ feet to _____ feet for each plug set.

Plugged off bottom with 4 sacks cement, sand to 3750' and 4 more sacks cement. Shot casing @3000', 2829' and pulled a total of 66 joints (2815') of 4-1/2" casing. Plugged well with 2 hulls, 24 gel, 100 cement, 16 gel, released plug and displaced with 70 cement.

Plugging Complete.

(If additional description is necessary, use BACK of this sheet)


Name of Plugging Contractor Kelso Casing Pulling

STATE OF Kansas COUNTY OF Rice, ss.

R. Darrell Kelso (employee of owner) or (owner or operator) of the above-described well, being first duly sworn on oath, says: That I have knowledge of the facts, statements, and matters herein contained and the log of the above-described well as filed and that the same are true and correct. So help me God.

(Signature) [Signature]
 Box 347 Chase, Ks. 67524
 (Address)

SUBSCRIBED AND SWORN TO before me this 20th day of June, 19 83



My Commission expires: _____

[Signature]
 RECEIVED Notary Public.
 STATE CORPORATION COMMISSION

JUN 21 1983

6-21-83

15-179-20602-00-00

WELL LOG

Originals were filed with the State of Kansas on 8/13/81. The enclosed copies are for your files.

COMPANY Don E. Pratt

SEC. 21 T. 8S R. 26W
LOC. 1320' FSL & 440' FWL .NW/2

FARM Arvilla "B" NO. 1-21

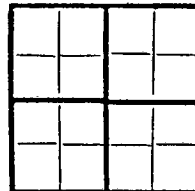
RIG. NO. 21

TOTAL DEPTH 3875'

COMM. 7-9-81

COMP. 7-16-81

COUNTY Sheridan
KANSAS



CONTRACTOR Murfin Drilling Company

CASINO

20	10	
15	8	-5/8" @188' w/140 sx Common Quickset
12	6	
13	5	4 1/2 @ 3874' w/150 sx Comm, 2% CC, 8% Salt

ELEVATION

PRODUCTION

FIGURES INDICATE BOTTOM OF FORMATIONS

Sand & Clay	60'
Shale	189
Shale & Sand	2060
Shale	2760
Sand & Shale	2915
Lime & Shale	3075
Lime	3200
Lime & Shale	3570
Lime	3655
Lime & Shale	3767
Lime	3826
Lime & Shale	3875

RTD

RECEIVED
STATE CORPORATION COMMISSION

APR 22 1983

CONSERVATION DIVISION
Wichita, Kansas

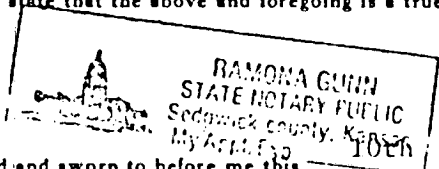
4-22-83

State of KANSAS

County of SEDGWICK

I, David L. Murfin, Drlg. Mgr. of the Murfin Drilling Company

upon oath state that the above and foregoing is a true and correct copy of the log of the Arvilla "B" #1-21 well.



David L. Murfin
David L. Murfin 81
August 19

Subscribed and sworn to before me this _____ day of _____

My Commission Expires: Jan. 25, 1984

Ramona Gunn
NOTARY PUBLIC