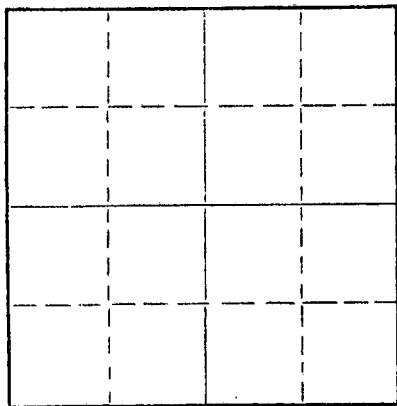


Give All Information Completely
Make Required Affidavit
Mail or Deliver Report to:
Conservation Division
State Corporation Commission
212 No. Market
Wichita, Kansas

WELL PLUGGING RECORD

NORTH



Locate well correctly on above
Section Plat

Sheridan County, Sec. 22 Twp. 8 Rge. 26 (E) W (W)
Location as "NE/CNW/SW" or footage from lines SE SE 3/4 NE
Lease Owner M. J. Bove Oil Company
Lease Name Pratt Well No. 12
Office Address 754 E. Wichita, Russell, Kansas 67665
Character of Well (completed as Oil, Gas or Dry Hole) Dry Hole
Date well completed 9-29-68
Application for plugging filed 9-29-68
Application for plugging approved 9-29-68
Plugging commenced 9-29-68
Plugging completed 9-29-68
Reason for abandonment of well or producing formation Dry Hole

If a producing well is abandoned, date of last production 19
Was permission obtained from the Conservation Division or its agents before plugging was commenced? Yes

Name of Conservation Agent who supervised plugging of this well W. L. Nichols
Producing formation _____ Depth to top _____ Bottom _____ Total Depth of Well _____ Feet
Show depth and thickness of all water, oil and gas formations.

OIL, GAS OR WATER RECORDS

CASING RECORD

FORMATION	CONTENT	FROM	TO	SIZE	PUT IN	PULLED OUT
Surface Pipe				8 5/8"	200'	

Describe in detail the manner in which the well was plugged, indicating where the mud fluid was placed and the method or methods used in introducing it into the hole. If cement or other plugs were used, state the character of same and depth placed, from _____ feet to _____ feet for each plug set.

1st. plug was set @ 1175' with 70 sacks cement 6% gel
2nd. plug was set @ 215' with 20 sacks cement 6% gel
3rd. plug was set @ 40' with 10 sacks cement 6% gel
Cementing to bottom of cellar

RECEIVED
STATE CORPORATION COMMISSION
OCT 2 - 1968
CONSERVATION DIVISION
Wichita, Kansas


10-12-68

(If additional description is necessary, use BACK of this sheet)

Name of Plugging Contractor L. J. Dreiling & Sons, Inc.
Address Route 2, Victoria, Kansas 67671

STATE OF KANSAS, COUNTY OF ELLIS, ss.
I, Leo F. Dreiling (employee of owner) or (owner/operator) of the above-described well, being first duly sworn on oath, says: That I have knowledge of the facts, statements, and matters herein contained and the log of the above-described well as filed and that the same are true and correct. So help me God.

(Signature) Leo F. Dreiling
LEO F. DREILING, ROUTE 2, VICTORIA, KANSAS 67671
(Address)



Subscribed and sworn to before me this 1st. day of October, 1968
September 19, 1970
JOSEPH A. HESS
Notary Public.

L. J. DREILING AND SONS, INC.

Victoria, Kansas 67671

WELL LOG

15-179-20144-00-00

Company M. J. Bove Oil Company
754 E. Wichita
Russell, Kansas 67665

Farm Pratt No. 12

Total Depth 3805'

Comm. 9-24-68 Comp. 9-29-68

Contractor L. J. Dreiling & Sons, Inc.
Victoria, Kansas 67671

Casing Record 200' - 8 5/8"

Cement Record 150 sacks cement

Sec. 22 Twp. 8 Rng. 26

Location SE SE ^{NE}_{SE}

County Sheridan

Elevation: 2449' K. B.
2446' D. F.
2444' G. R.

Production: D & A

Figures Indicate Bottom of Formations

0'	40'	Surface Clay
40'	50'	Yellow Clay
50'	200'	Blue Shale
200'	1375'	Shale & Sand
1375'	1601'	Shale & Gyp
1601'	1610'	Plain Anhy.
1610'	1695'	Shale & Redbed
1695'	1860'	Sand
1860'	2084'	Redbed & Shale
2084'	2119'	Anhy.
2119'	2503'	Shale & Shells
2503'	2920'	Shale, Sand & Lime
2920'	2960'	Lime & Shale
2960'	3440'	Lime
3440'	3570'	Lime & Shale
3570'	3577'	Lime & Shale
3577'	3583'	Heebner
3583'	3670'	Lime
3670'	3730'	Lime & Shale
3730'	3755'	Lime & Shale
3755'	3805'	Lime
3805'	T.D.	

RECEIVED
STATE CORPORATION COMMISSION
OCT 2 - 1968
CONSERVATION DIVISION
Wichita, Kansas

102-68

STATE OF KANSAS)
)ss
COUNTY OF ELLIS)

I, Leo F. Dreiling, of the L. J. Dreiling & Sons, Inc., upon oath states that the above and foregoing is a true and correct copy from the Daily Drilling Report from your Pratt #12.


Leo F. Dreiling

LEO F. DREILING

Subscribed and sworn to before me this 1st. day of October 1968.

Joseph A. Hess

JOSEPH A. HESS NOTARY PUBLIC



My commission expires: September 19, 1970