

15-179-05202-00-00

STATE OF KANSAS
STATE CORPORATION COMMISSION

WELL PLUGGING RECORD

Give All Information Completely
Make Required Affidavit
Mail or Deliver Report to:
Conservation Division
State Corporation Commission
800 Bitting Building
Wichita, Kansas

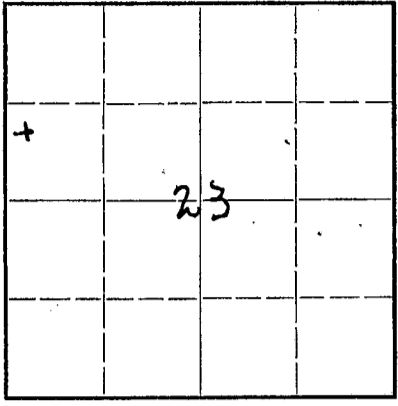
OR
FORMATION PLUGGING RECORD

Strike out upper line
when reporting plug-
ging off formations.

Sheridan County. Sec. 23 Twp. 8S Rge. (E) 26 (W)

Location as "NE $\frac{1}{4}$ NW $\frac{1}{4}$ SW $\frac{1}{4}$ " or footage from lines NW SW NW
Lease Owner Union Oil Company of California
Lease Name Hannah Pratt Well No. 10
Office Address 815 Union National Bank Bldg., Wichita 2, Kansas
Character of Well (completed as Oil, Gas or Dry Hole) Dry Hole
Date well completed June 7 19 44
Application for plugging filed April 22 19 46
Application for plugging approved April 22 19 46
Plugging commenced May 2 19 46
Plugging completed May 7 19 46
Reason for abandonment of well or producing formation Dry Hole

NORTH



Locate well correctly on above
Section Plat

If a producing well is abandoned, date of last production 19
Was permission obtained from the Conservation Division or its agents before plugging was com-
menced? yes

Name of Conservation Agent who supervised plugging of this well H. W. Kerr
Producing formation none Depth to top Bottom Total Depth of Well 3842 Feet
Show depth and thickness of all water, oil and gas formations.

OIL, GAS OR WATER RECORDS


CASING RECORD

Formation	Content	From	To	Size	Put In	Pulled Out
				10 3/4"	246'	none
				5 1/2"	3833'	1150'

Describe in detail the manner in which the well was plugged, indicating where the mud fluid was placed and the method or methods used in introducing it into the hold. If cement or other plugs were used, state the character of same and depth placed, from feet to feet for each plug set.

Mudded from bottom of hole up to 250'
Run 15 sacks cement at 250'
Mudded to 15'
Run 10 sacks cement to cap

FILE 23 8-26W
BOOK 54 PAGE 3



(If additional description is necessary, use BACK of this sheet)


Correspondence regarding this well should be addressed to Union Oil Company of California
Address 815 Union National Bank Building, Wichita 2, Kansas

STATE OF Kansas, COUNTY OF Sheridan, ss.
W. W. Heathman (employee of owner) or (superintendent) of the above-described well,

being first duly sworn on oath, says: That I have knowledge of the facts, statements, and matters herein contained and the log of the above-described well as filed and that the same are true and correct. So help me God.

(Signature) W. W. Heathman
Manager of Kansas Operations
815 Union National Bank Bldg., Wichita 2, Kans.
(Address)

SUBSCRIBED AND SWORN to before me this 20 day of May 19 46
My commission expires Jan. 24, 1948
Flo Hylton Notary Public.



UNION OIL COMPANY OF CALIFORNIA

Wichita, Kansas

Pratt No. 10
 C NW SW NW Sec. 23-8S-26W
 Sheridan County, Kansas

Casing Record:

10 3/4" set at 246' - 225 sax cement
 5 1/2" set at 3833' - 225 sax cement

Commenced: May 13, 1944
 Completed: June 7, 1944

Elevation: 2456'

LOG

<u>From</u>	<u>To</u>	<u>Formation</u>
0	248	Surface
248	1725	Shale and shells
1725	1850	Sand
1850	2105	Shale and shells
2105	2138	Anhydrite
2138	2275	Broken lime
2275	2340	Shale
2340	2465	Lime and shale
2465	2565	Lime
2565	2660	Lime and shale
2660	2850	Lime
2850	2960	Shale and shells
2960	3300	Lime
3300	3480	Shale and lime
3480	3545	Lime
3545	3640	Lime and shale
3640	3842	Lime T.D.


TOPS

Base of Ft. Hays	550
Anhydrite	2092
Topeka	3425
Kansas City	3636

Porous Zones:

1st zone	3682-3688
2nd zone	3694-3702
3rd zone	3728-3736
4th zone	3778-3788
5th zone	3816-3826
6th zone	3833-3842

Wichita, Kansas - June 13th, 1944

By W. W. Healtman

23.8 260
 54 3