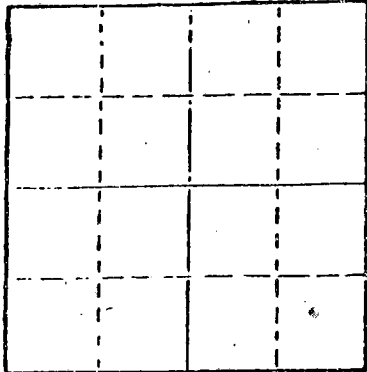


STATE OF KANSAS
STATE CORPORATION COMMISSION

WELL PLUGGING RECORD

Give All Information Completely
Make Required Affidavit
Mail or Deliver Report to
Conservation Division
State Corporation Comm.
245 North Water
Wichita, KS 67202

Sheridan County, Sec. 24 Twp. 8 Rge. 26 E/W
Location as "NE/CNW $\frac{1}{4}$ SW $\frac{1}{4}$ " or footage from lines
NW SW NW
Lease Owner Murfin Drilling Co.
Lease Name D. Jones #1 Well No.
Office Address Russell, Kansas 67665
Character of Well (Completed as Oil, Gas or Dry Hole)



Locate well correctly on above
Section Plot

Date Well completed 19
Application for plugging filed 19
Application for plugging approved 19
Plugging commenced 7/23/80 19
Plugging completed 7/29/80 19
Reason for abandonment of well or producing formation depleted.

If a producing well is abandoned, date of last production 19

Was permission obtained from the Conservation Division or its agents before plugging was commenced? yes

Name of Conservation Agent who supervised plugging of this well Balthazor
Producing formation Depth to top Bottom Total Depth of Well 3916
Show depth and thickness of all water, oil and gas formations.

OIL, GAS OR WATER RECORDS


CASING RECORD

| FORMATION | CONTENT | FROM | TO | SIZE | PUT IN | PULLED OUT |
|-----------|---------|------|----|--------|--------|------------|
| | | | | 8-5/8 | 161 | none |
| | | | | 4 1/2" | 3915 | 1597' |

Describe in detail the manner in which the well was plugged, indicating where the mud fluid was placed and the method or methods used in introducing it into the hold. If cement or other plugs were used, state the character of same and depth placed, from feet to feet for each plug set.

Sanded to 3700' and ran 4 sacks cement. Rigged up, shot pipe at 2907', 2617, 2342', 2200', 2033', 1822', 1713', 1605', pulled 39 joints of range 3 pipe. Squeezed well with 4 sacks hulls, 70 sacks cement, 10 sacks gel, plug and 60 sacks cement.

PLUGGING COMPLETE.



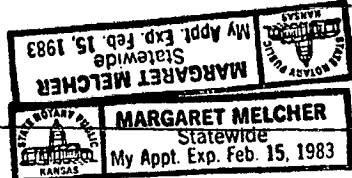
(If additional description is necessary, use BACK of this sheet)
Name of Plugging Contractor KELSO CASING PULLING
CHASE, KANSAS

STATE OF KANSAS COUNTY OF RICE, ss.
R. DARRELL KELSO (employee of owner) or (owner or operator)
of the above-described well, being first duly sworn on oath, says: That I have knowledge of the facts, statements, and matters herein contained and the log of the above-described well as filed and that the same are true and correct. So help me God.

(Signature) R. Darrell Kelso
CHASE, KANSAS (Address)

SUBSCRIBED AND SWORN TO before me this 30 day of July, 19 80

My commission expires



Margaret Melcher
Notary Public.

15-179-20417-00-00

WELL LOG

COMPANY Murfin Drilling Company

SEC. 24 T. 8S R. 26W
LOC. NW SW NW

FARM DALL JONES NO. 1


RIG. NO. 16

TOTAL DEPTH' 3916'

COMM. 6/22/76

COMP. 6/29/76

COUNTY Sheridan
KANSAS



CONTRACTOR Murfin Drilling Company

CASING

20 10
15 0 5/8" @ 161' w/125 sx
12 6
13 5
4 1/2" @ 3915' w/250 sx

ELEVATION 2470' GL

PRODUCTION Producer

FIGURES INDICATE BOTTOM OF FORMATIONS

- 55 - surf soil & sand
- 161 - shale, blue
- 985 - shale
- 1720 - Dakota sand, shale
- 1885 - sand (cedar hill)
- 2115 - shale (red bed)
- 3460 - shale
- 3742 - lime, shale
- 3884 - lime
- 3916 - shale
- 3916 - RTD

RECEIVED
REGISTRATION COMMISSION


JUN 30 1980

State of Kansas

County of Sedgwick

I, Larry M. Jack of the Murfin Drilling Company

do hereby state that the above and foregoing is a true and correct copy of the log of the Dall Jones #1 well.



Subscribed and sworn to before me this 19th day of October 1976

Larry M. Jack

JOLENE S. FRISBIE, STATE NOTARY PUBLIC

My Commission Expires: My Comm. Exp. March 13, 1979

Jolene S. Frisbie
NOTARY PUBLIC