

15-179-05209-00-02

STATE OF KANSAS
STATE CORPORATION COMMISSION

WELL PLUGGING RECORD

OR
FORMATION PLUGGING RECORD


Strike out upper line when reporting plugging of formations.

Give All Information Completely
Make Required Affidavit
Mail or Deliver Report to:
Conservation Division
State Corporation Commission
800 Biting Building
Wichita, Kansas

Sheridan County. Sec. 26 Twp. 8 Rge. 26 (W)

Location as "NE $\frac{1}{4}$ NW $\frac{1}{4}$ SW $\frac{1}{4}$ " or footage from lines. NW $\frac{1}{4}$ NE $\frac{1}{4}$ NW $\frac{1}{4}$
Lease Owner. Union Oil Company of California
Lease Name. Schlemeyer Well No.
Office Address. Union Nat'l Bank Bldg., Wichita, Kansas
Character of Well (completed as Oil, Gas or Dry Hole). Dry Hole
Date well completed. November 4 19. 44
Application for plugging filed. November 4 19. 44
Application for plugging approved. November 4 19. 44
Plugging commenced. November 4 19. 44
Plugging completed. November 4 19. 44
Reason for abandonment of well or producing formation. Dry Hole

NORTH



Locate well correctly on above Section Plat

If a producing well is abandoned, date of last production. -- 19.
Was permission obtained from the Conservation Division or its agents before plugging was commenced? Yes

Name of Conservation Agent who supervised plugging of this well. H. W. Kerr
Producing formation. Depth to top. Bottom. Total Depth of Well. 3880 Feet
Show depth and thickness of all water, oil and gas formations.



OIL, GAS OR WATER RECORDS

CASING RECORD

Formation	Content	From	To	Size	Put In	Pulled Out
Surface Pipe				10 3/4"	248	None

Describe in detail the manner in which the well was plugged, indicating where the mud fluid was placed and the method or methods used in introducing it into the hold. If cement or other plugs were used, state the character of same and depth placed, from feet to feet for each plug set.

Filled hole with heavy mud from 3880 ft. to 260 ft. Bridged hole at 260 ft. and ran 15 sacks cement on top of plug to 230 ft. Filled with heavy mud to 29 ft., bridged hole at 29 ft. and filled with 10 sacks cement to top of casing.



(If additional description is necessary, use BACK of this sheet)

Correspondence regarding this well should be addressed to. Union Oil Company of California
Address. Union National Bank Bldg., Wichita, Kansas

STATE OF KANSAS, COUNTY OF SEDGWICK, ss.
G. J. Tooley (employee of owner) of the above-described well,
being first duly sworn on oath, says: That I have knowledge of the facts, statements, and matters herein contained and the log of the above-described well as filed and that the same are true and correct. So help me God.

(Signature) [Handwritten Signature]
(Address) [Handwritten Address]

SUBSCRIBED AND SWORN to before me this 8th day of November 1944.
My commission expires July 17, 1948

[Handwritten Signature] Notary Public.

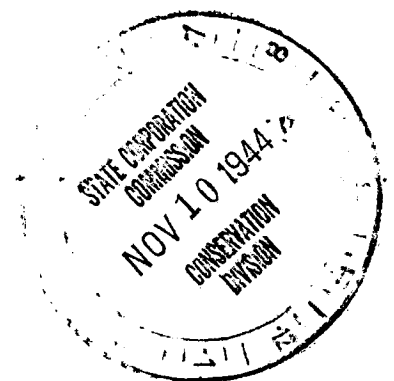


UNION OIL COMPANY OF CALIFORNIA

LOG OF SCHLEMEYER WELL #1

NW $\frac{1}{4}$ NE $\frac{1}{4}$ NW $\frac{1}{4}$ SECTION 26-8-26, SHERIDAN COUNTY, KANSAS

Formation	From	To	Remarks
Surface Clay	0	100	
Surface clay & shells	100	250	Set 10 3/4" surface pipe @ 248', cemented with 225 sacks
Shale	250	475	
Lime Stone	475	540	
Shale	540	870	
Shale & shells	870	1750	
Sand & shells	1750	1900	
Shale	1900	1970	
Shale & red rock	1970	2110	
Anhydrite	2110	2155	
Shale & shells	2155	2425	
Red shale & shells	2425	2505	
Lime	2505	2550	
Lime & shells	2550	2655	
Broken lime	2655	2670	
Lime & shale	2670	2695	
Shale & shells	2695	2740	
Lime	2740	2800	
Shale	2800	2848	
Shale & shells	2848	2953	
Lime	2953	3205	S.L.M. Correction 3000 to 2998
Shale & shells	3205	3295	
Broken lime & shale	3295	3325	
Lime	3325	3868	Circulated 1 1/2 hrs. @ 3840', and 1 1/4 hrs. @ 3852'.
Lime & shale	3868	3880	Circulated 1 1/4 hrs. @ 3880'.
Total Depth		3880	Dry and abandoned.



FILE 26 8-26W
BOOK 139 13